

REVISIONS			
DATE	NAME	LIC. NO.	REVISED SHEET
FEB. 1972	CILO & VLEET		KEY MAP, 1, 18, 20, 25, 26, 30, 31, 43, 48-52
SEP. 26, 1972	CILO & VLEET		51
JUNE 18, 1973	MICHAEL J. HOLODY	27	KEY MAP, 5, 28, 34, 41, 44, 49, 50, 52
AUG. 1, 1974	CILO & VLEET		5, 5, 6, 8
DEC. 23, 1975	MICHAEL J. HOLODY		10, 21, 22, 25, 26, 28, 32, 43, 48, 47, 55
DEC. 28, 1977	MICHAEL J. HOLODY		7, 16, 13, 15, 18, 19, 20, 22, 23, 24, 25, 26, 28, 29, 30, 31, 32, 33, 34, 35, 36, 37, 38, 39, 40, 41, 42, 43, 44, 45, 46, 47, 48, 49, 50, 51, 52
FEB. 7, 1979	MICHAEL J. HOLODY		KEY MAP, 4, 7, 8-11, 13-17, 19, 20, 22, 23, 25, 26, 28, 29, 31, 32, 37, 46, 49, 51, 57
APR. 15, 1981	MICHAEL J. HOLODY		18, 27, 33, 48, 47, 44, 61, 55, 56
JULY, 1984	W.S.A.		28
FEB. 1984	P.B. FIRSTBROOK		18, 24
JUNE 1984	DAMIAN GECHA	27	
AUG. 16, 1984	DAMIAN GECHA	25	
NOV. 20, 1984	DAMIAN GECHA	16, 37, 44, 45, 59	
NOV. 26, 1984	DAMIAN GECHA	27, 32	
NOV. 27, 1984	DAMIAN GECHA	30	
DEC. 18, 1984	DAMIAN GECHA	KEY MAP, 4, 10, 20	
JAN. 9, 1985	DAMIAN GECHA	9, 17, 23, 29, 33, 42	
JAN. 27, 1985	DAMIAN GECHA	25, 28	
JAN. 28, 1985	DAMIAN GECHA	KEY MAP, F	
FEB. 5, 1985	DAMIAN GECHA	20	
FEB. 11, 1985	DAMIAN GECHA	28	
FEB. 27, 1985	DAMIAN GECHA	7	
DEC. 10, 1985	DAMIAN GECHA	25	
DEC. 11, 1985	DAMIAN GECHA	1, 37	
DEC. 12, 1985	DAMIAN GECHA	49, 54	
JAN. 1986	WILLIAM H. TITUS	12250	KEY MAP, 1, 4, 5-23, 30-53, 56-57
JAN. 1986	P.A. CRATERWALLS	2555	KEY MAP
DEC. 1987	BRENDAN J. HALLY	31653	KEY MAP
DEC. 1988	BRENDAN J. HALLY	31652	KEY MAP
JAN. 1989	P.A. CRATERWALLS	2556	KEY MAP
JAN. 2001	BRENDAN J. HALLY	31653	KEY MAP
JAN. 2002	BRENDAN J. HALLY	31653	KEY MAP
JAN. 2003	BRENDAN J. HALLY	31653	KEY MAP
AUG. 22, 2007	MICHAEL W. KING	27468	KEY MAP-ST

NOTES:
 1. THE AREAS, BOUNDARIES AND DIMENSIONS SHOWN ON THIS TAX MAP ARE DERIVED FROM GROUND SURVEYS, AERIAL SURVEYS AND RECORDED PLANS, MAPS, DEEDS AND WILLS.
 2. THIS SHEET IS A SCANNED COPY OF THE TAX MAP ORIGINALLY PREPARED BY WILLIAM H. TITUS, N.J.L.S. No. 12350, WITH REVISIONS MADE TO SCANNED IMAGERY AND SUPPLEMENTED WITH COMPUTER-AIDED DRAFTING/DESIGN (CADD).
 TO SHOW CONDITIONS AS OF: JANUARY 18, 2007
 THIS TAX MAP SUPERSEDES THE TAX MAP APPROVED JANUARY, 1988

TAX MAP

OF THE

BOROUGH OF

NORTH PLAINFIELD

SOMERSET COUNTY, N.J.

1930

I HEREBY CERTIFY THAT THIS MAP HAS BEEN REVISED UNDER MY IMMEDIATE SUPERVISION AND COMPLIES WITH THE LAWS OF THE STATE OF NEW JERSEY.


William H. Titus
 WILLIAM H. TITUS N.J.L.S. NO. 12350

I HEREBY CERTIFY THAT THIS MAP HAS BEEN REVISED UNDER MY IMMEDIATE SUPERVISION AND COMPLIES WITH THE LAWS OF THE STATE OF NEW JERSEY.

Michael W. King
 MICHAEL W. KING N.J.P.L.S. NO. 27468
 PROFESSIONAL LAND SURVEYOR

LEGEND

- DETAIL SHEET NUMBER
- BLOCK NUMBER
- SHEET LIMIT
- BLOCK LIMIT



CH FIRSTBROOK BORO ENGR.
 PLAINFIELD, N.J.

TAX MAP

BOROUGH OF NORTH PLAINFIELD
 SOMERSET COUNTY NEW JERSEY

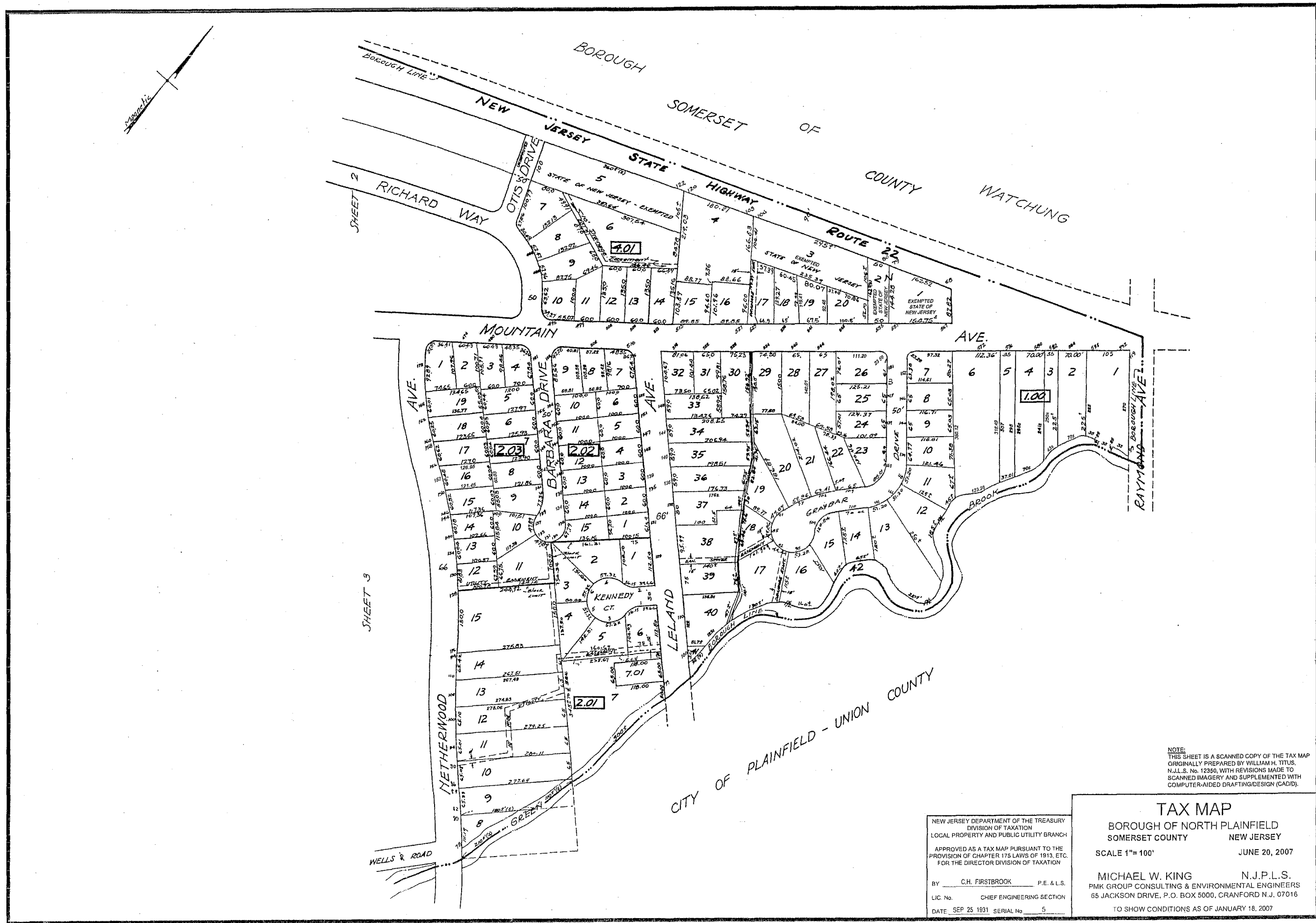
SCALE 1"=600' JUNE 20, 2007

MICHAEL W. KING N.J.P.L.S.
 PMK GROUP CONSULTING & ENVIRONMENTAL ENGINEERS
 65 JACKSON DRIVE, P.O. BOX 5000, CRANFORD N.J. 07016

NEW JERSEY DEPARTMENT OF THE TREASURY
 DIVISION OF TAXATION
 LOCAL PROPERTY AND PUBLIC UTILITY BRANCH

APPROVED AS A TAX MAP PURSUANT TO THE PROVISIONS OF CHAPTER 175 LAWS OF 1913, ETC. FOR THE DIRECTOR DIVISION OF TAXATION

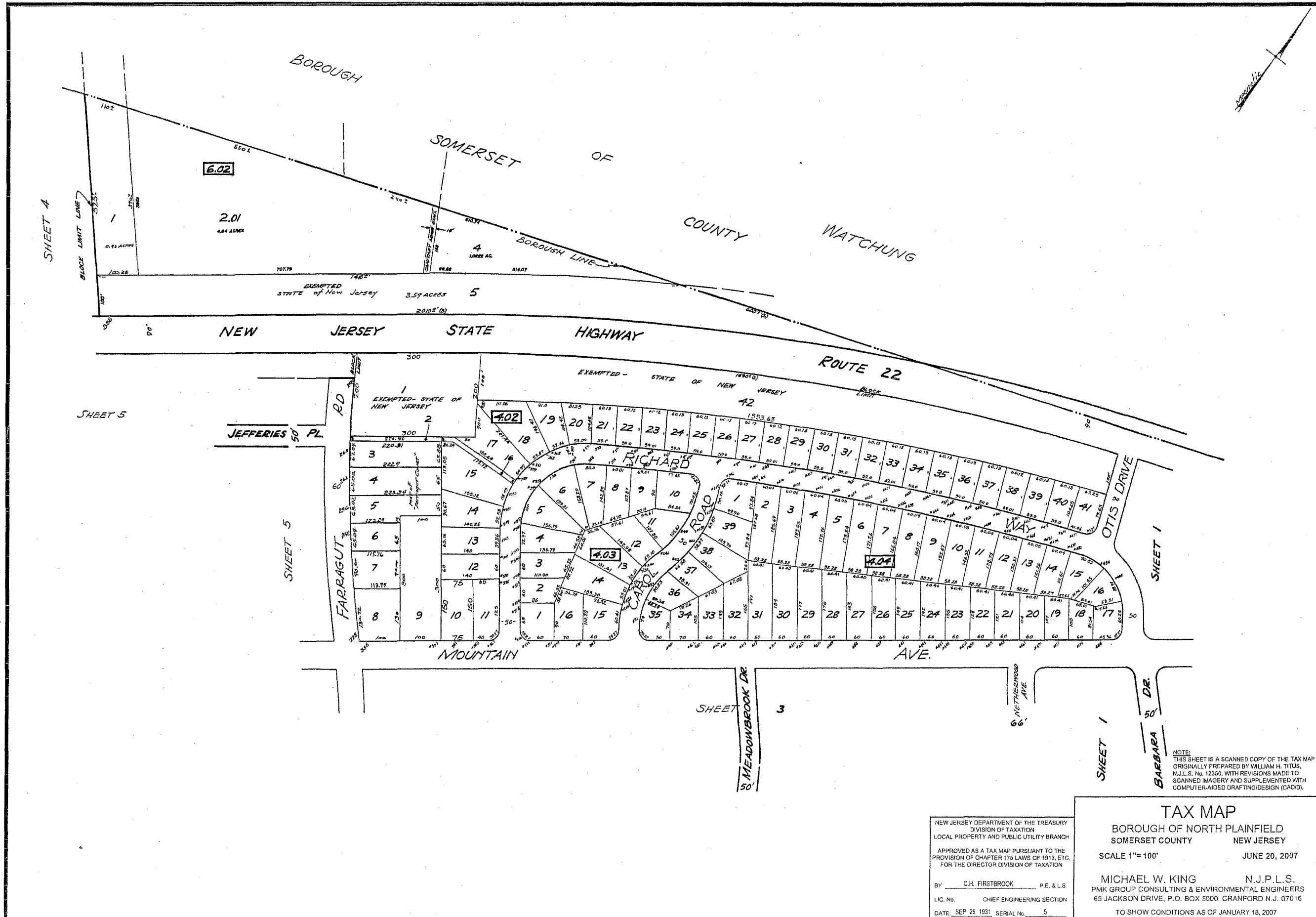
BY CH. FIRSTBROOK P.E. & L.S.
 LIC. No. _____ CHIEF ENGINEERING SECTION
 DATE: SEP 25 1931 SERIAL: _____ 5



NOTE:
 THIS SHEET IS A SCANNED COPY OF THE TAX MAP
 ORIGINALLY PREPARED BY WILLIAM H. TITUS,
 N.J.L.S. No. 12350, WITH REVISIONS MADE TO
 SCANNED IMAGERY AND SUPPLEMENTED WITH
 COMPUTER-AIDED DRAFTING/DESIGN (CAADD).

NEW JERSEY DEPARTMENT OF THE TREASURY
 DIVISION OF TAXATION
 LOCAL PROPERTY AND PUBLIC UTILITY BRANCH
 APPROVED AS A TAX MAP PURSUANT TO THE
 PROVISION OF CHAPTER 175 LAWS OF 1913, ETC.
 FOR THE DIRECTOR DIVISION OF TAXATION
 BY CH. FIRSTBROOK P.E. & L.S.
 LIC. No. _____ CHIEF ENGINEERING SECTION
 DATE SEP 25 1931 SERIAL No. 5

TAX MAP
 BOROUGH OF NORTH PLAINFIELD
 SOMERSET COUNTY NEW JERSEY
 SCALE 1"= 100' JUNE 20, 2007
 MICHAEL W. KING N.J.P.L.S.
 PMK GROUP CONSULTING & ENVIRONMENTAL ENGINEERS
 65 JACKSON DRIVE, P.O. BOX 5000, CRANFORD N.J. 07016
 TO SHOW CONDITIONS AS OF JANUARY 18, 2007

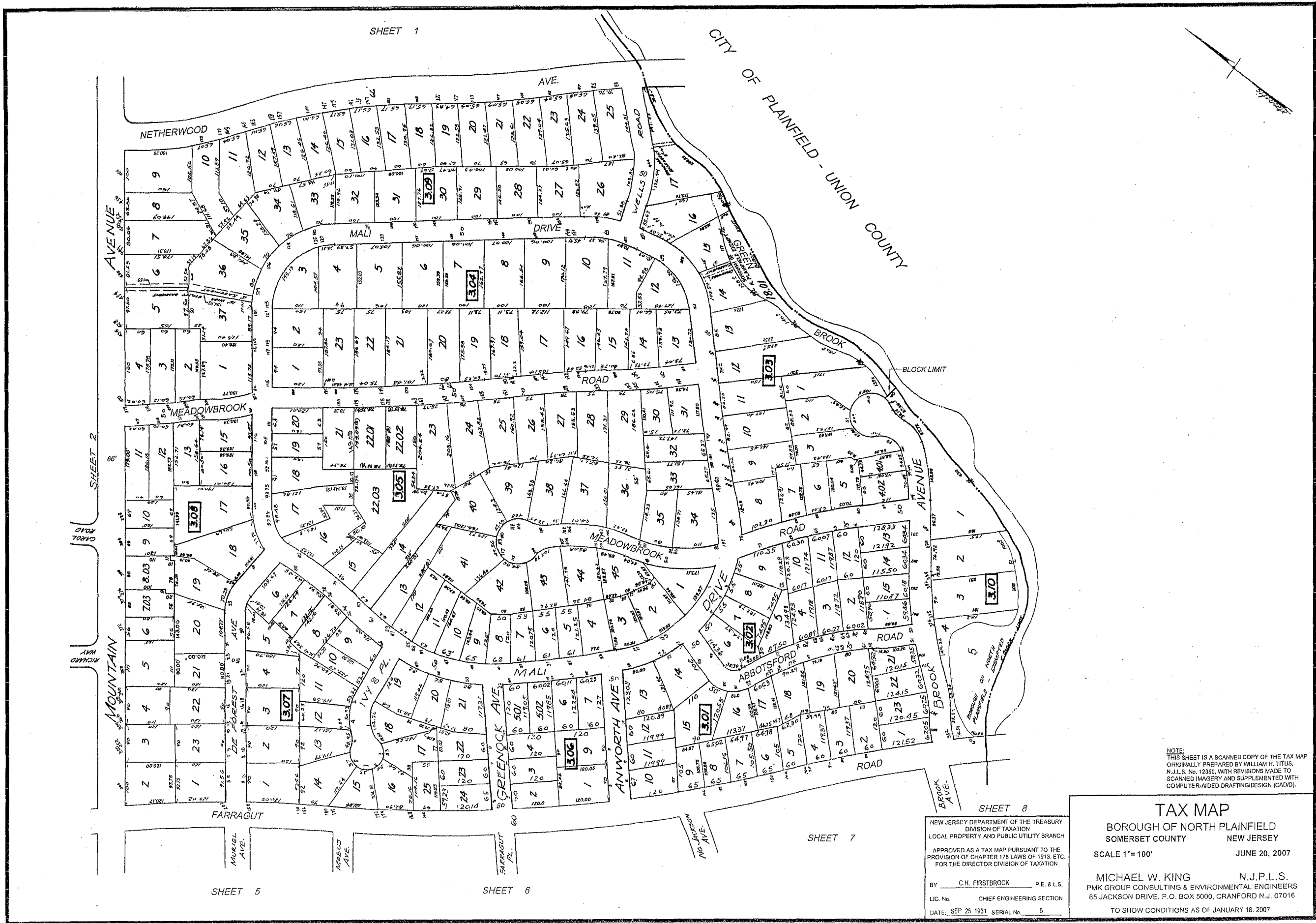


NOTE:
THIS SHEET IS A SCANNED COPY OF THE TAX MAP
ORIGINALLY PREPARED BY WILLIAM H. TITUS,
N.J.L.S. No. 12356, WITH REVISIONS MADE TO
SCANNED IMAGERY AND SUPPLEMENTED WITH
COMPUTER-AIDED DRAFTING/DESIGN (CADD).

TAX MAP
BOROUGH OF NORTH PLAINFIELD
SOMERSET COUNTY NEW JERSEY
SCALE 1"=100'
JUNE 20, 2007
MICHAEL W. KING N.J.P.L.S.
PMK GROUP CONSULTING & ENVIRONMENTAL ENGINEERS
65 JACKSON DRIVE, P.O. BOX 5000, CRANFORD N.J. 07016
TO SHOW CONDITIONS AS OF JANUARY 18, 2007

NEW JERSEY DEPARTMENT OF THE TREASURY
DIVISION OF TAXATION
LOCAL PROPERTY AND PUBLIC UTILITY BRANCH
APPROVED AS A TAX MAP PURSUANT TO THE
PROVISION OF CHAPTER 176 LAWS OF 1913, ETC.
FOR THE DIRECTOR DIVISION OF TAXATION
BY C.H. FIRSTBROOK P.E. & L.S.
LIC. No. CHIEF ENGINEERING SECTION
DATE SEP 25 1931 SERIAL No. 5

SHEET 1



NOTE:
 THIS SHEET IS A SCANNED COPY OF THE TAX MAP
 ORIGINALLY PREPARED BY WILLIAM H. TITUS,
 N.J.L.S. No. 12350, WITH REVISIONS MADE TO
 SCANNED IMAGERY AND SUPPLEMENTED WITH
 COMPUTER-AIDED DRAFTING/DESIGN (CAD/D).

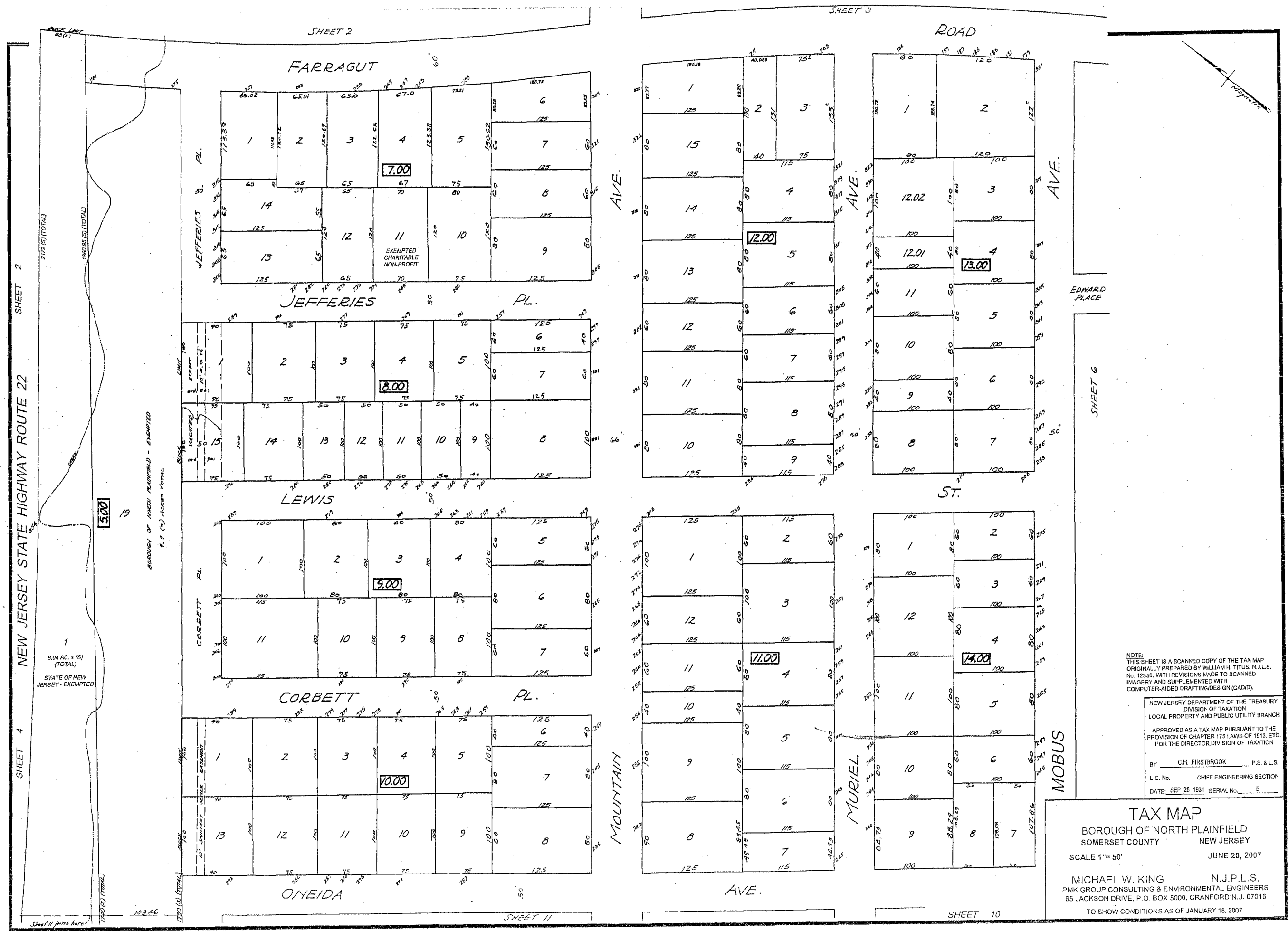
TAX MAP
 BOROUGH OF NORTH PLAINFIELD
 SOMERSET COUNTY NEW JERSEY
 SCALE 1"=100' JUNE 20, 2007

MICHAEL W. KING N.J.P.L.S.
 PMK GROUP CONSULTING & ENVIRONMENTAL ENGINEERS
 65 JACKSON DRIVE, P.O. BOX 5000, CRANFORD N.J. 07016
 TO SHOW CONDITIONS AS OF JANUARY 18, 2007

NEW JERSEY DEPARTMENT OF THE TREASURY
 DIVISION OF TAXATION
 LOCAL PROPERTY AND PUBLIC UTILITY BRANCH

APPROVED AS A TAX MAP PURSUANT TO THE
 PROVISIONS OF CHAPTER 176 LAWS OF 1915, ETC.
 FOR THE DIRECTOR DIVISION OF TAXATION

BY C.H. FIRSBROOK P.E. & L.S.
 LIC. No. CHIEF ENGINEERING SECTION
 DATE: SEP 25 1931 SERIAL No. 5



SHEET 2

NEW JERSEY STATE HIGHWAY ROUTE 22

SHEET 4

1
8.04 AC. ± (S)
(TOTAL)
STATE OF NEW
JERSEY - EXEMPTED

5.00

BOROUGH OF NORTH PLAINFIELD - EXEMPTED
PL. (S) ACRES TOTAL

19

10.3.26

SHEET 2

FARRAGUT

JEFFERIES PL.

JEFFERIES PL.

CORBETT PL.

CORBETT PL.

ONEIDA

AVE.

MOUNTAIN AVE.

SHEET 3

ROAD

AVE.

MURIEL AVE.

AVE.

MOBIS AVE.

EDWARD PLACE

SHEET 6

NOTE:
THIS SHEET IS A SCANNED COPY OF THE TAX MAP
ORIGINALLY PREPARED BY WILLIAM H. TITUS, N.J.L.S.
No. 12350, WITH REVISIONS MADE TO SCANNED
IMAGERY AND SUPPLEMENTED WITH
COMPUTER-AIDED DRAFTING/DESIGN (CAD/D).

NEW JERSEY DEPARTMENT OF THE TREASURY
DIVISION OF TAXATION
LOCAL PROPERTY AND PUBLIC UTILITY BRANCH

APPROVED AS A TAX MAP PURSUANT TO THE
PROVISION OF CHAPTER 175 LAWS OF 1913, ETC.
FOR THE DIRECTOR DIVISION OF TAXATION

BY: C.H. FIRSTBROOK P.E. & L.S.
LIC. No. CHIEF ENGINEERING SECTION
DATE: SEP 25 1931 SERIAL No. 5

TAX MAP

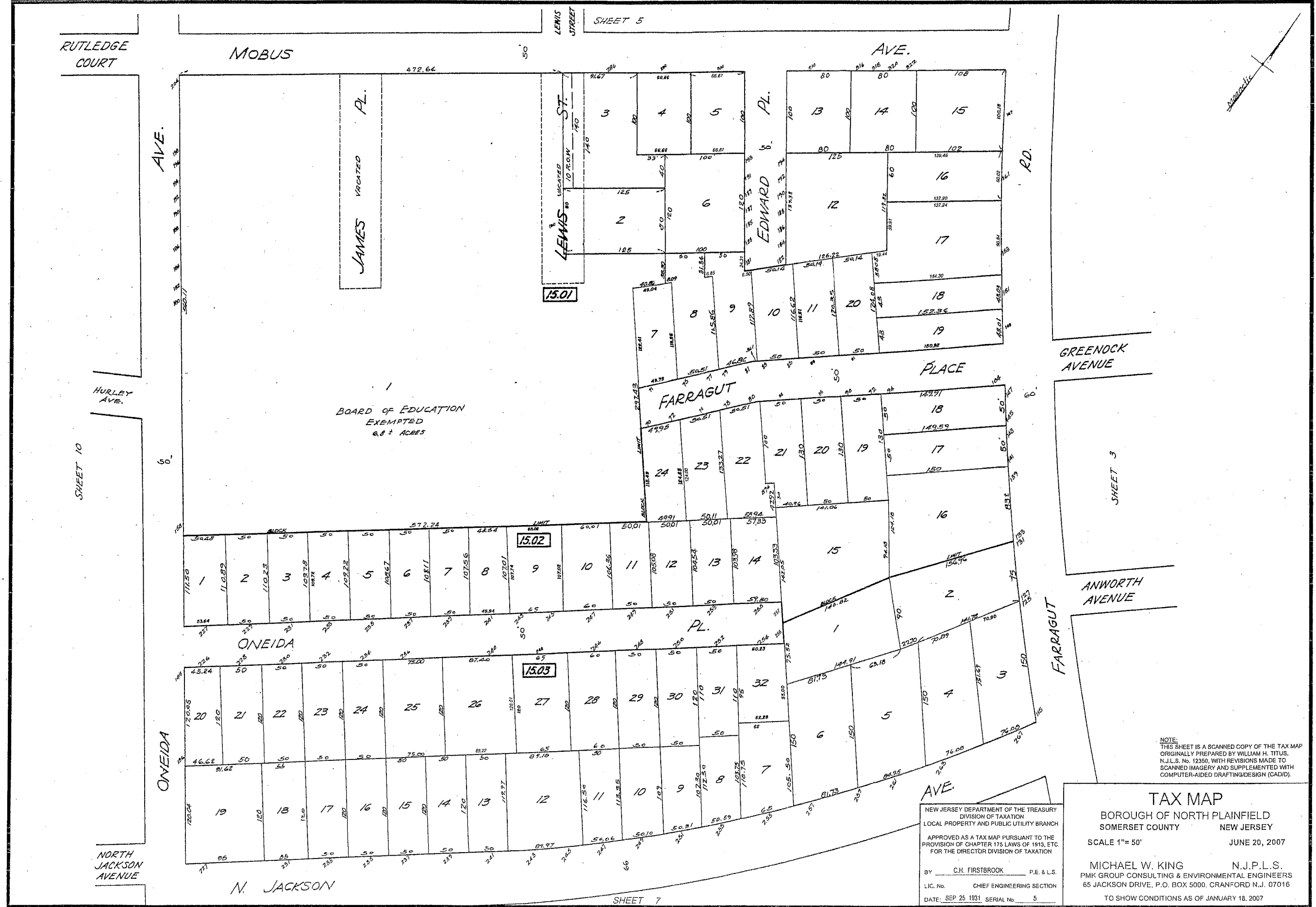
BOROUGH OF NORTH PLAINFIELD
SOMERSET COUNTY NEW JERSEY

SCALE 1" = 50' JUNE 20, 2007

MICHAEL W. KING N.J.P.L.S.
PMK GROUP CONSULTING & ENVIRONMENTAL ENGINEERS
65 JACKSON DRIVE, P.O. BOX 5000, CRANFORD N.J. 07016

TO SHOW CONDITIONS AS OF JANUARY 18, 2007

SHEET 10



SHEET 5

SHEET 10

SHEET 7

SHEET 3

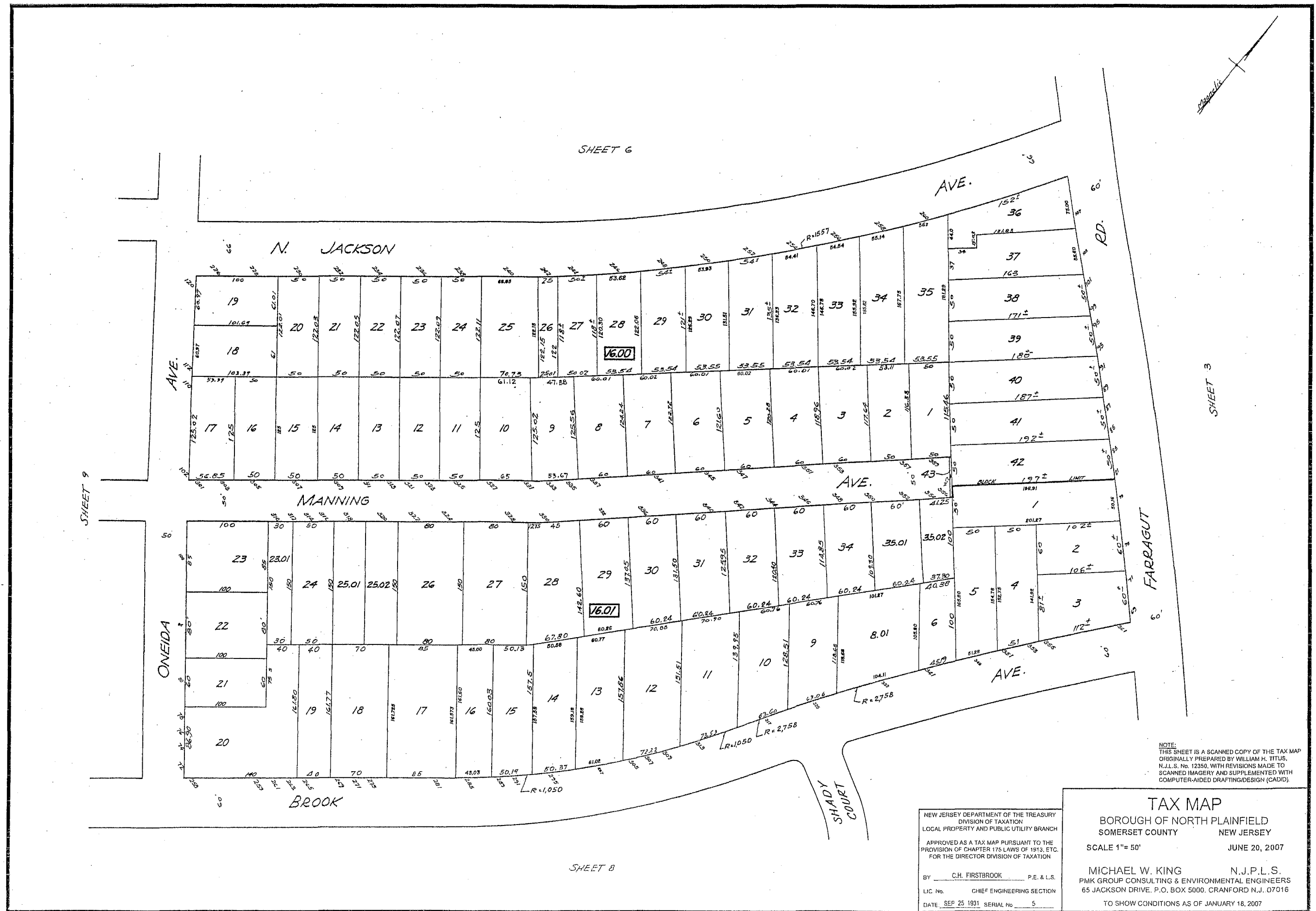
NOTE:
 THIS SHEET IS A SCANNED COPY OF THE TAX MAP
 ORIGINALLY PREPARED BY WILLIAM H. TITUS,
 N.J.L.S. No. 12350, WITH REVISIONS MADE TO
 SCANNED IMAGERY AND SUPPLEMENTED WITH
 COMPUTER-AIDED DRAFTING/DESIGN (CAD/D).

NEW JERSEY DEPARTMENT OF THE TREASURY
 DIVISION OF TAXATION
 LOCAL PROPERTY AND PUBLIC UTILITY BRANCH
 APPROVED AS A TAX MAP PURSUANT TO THE
 PROVISION OF CHAPTER 175 LAWS OF 1910, ETC.
 FOR THE DIRECTOR DIVISION OF TAXATION

BY: C.H. FIRSTBROOK P.E. & L.S.
 LIC. No. CHIEF ENGINEERING SECTION
 DATE: SEP 25 1931 SERIAL No. 5

TAX MAP
 BOROUGH OF NORTH PLAINFIELD
 SOMERSET COUNTY NEW JERSEY
 SCALE 1"= 50' JUNE 20, 2007

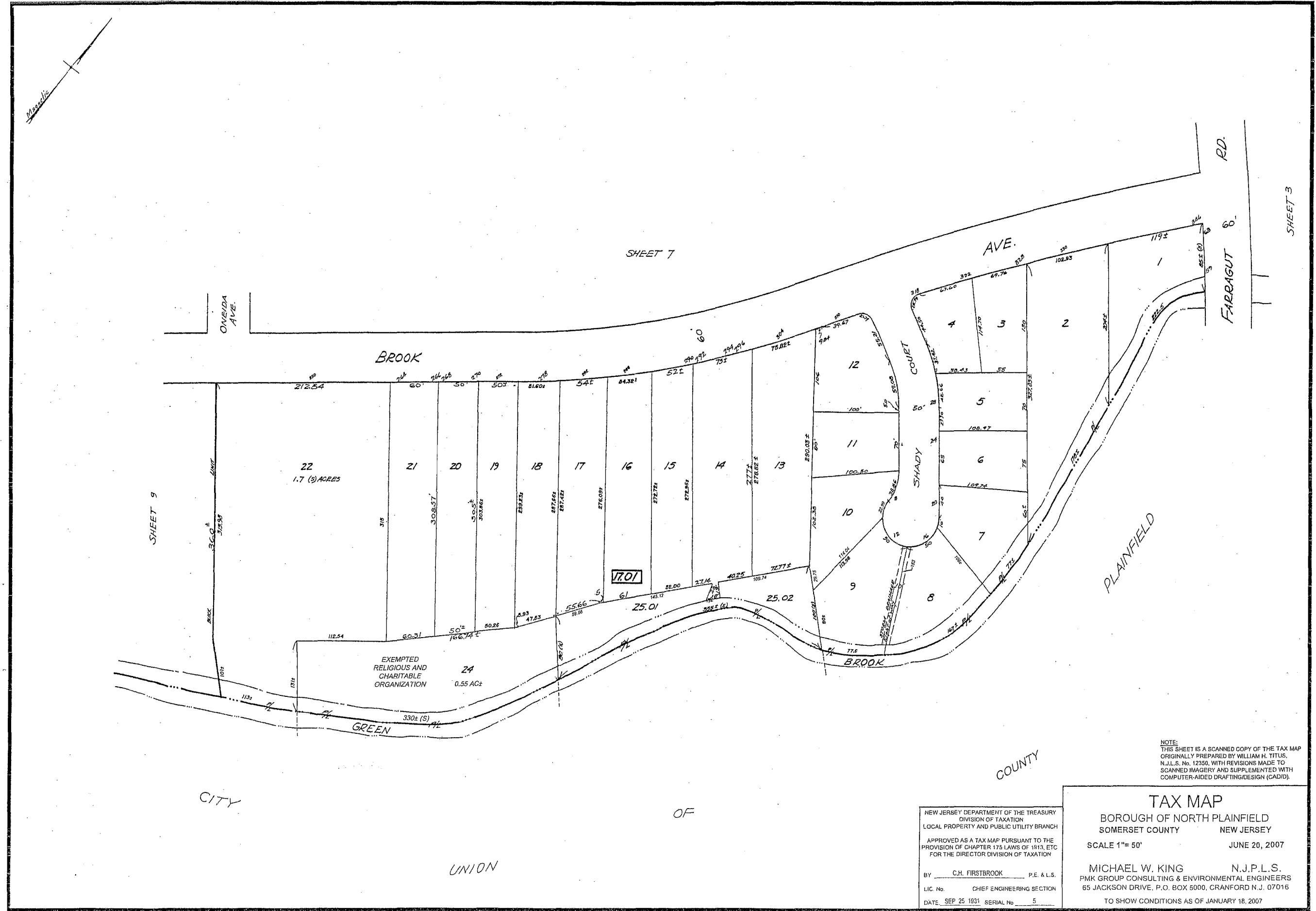
MICHAEL W. KING N.J.P.L.S.
 PMK GROUP CONSULTING & ENVIRONMENTAL ENGINEERS
 65 JACKSON DRIVE, P.O. BOX 5000, CRANFORD N.J. 07016
 TO SHOW CONDITIONS AS OF JANUARY 18, 2007



NOTE:
THIS SHEET IS A SCANNED COPY OF THE TAX MAP
ORIGINALLY PREPARED BY WILLIAM H. TITUS,
N.J.L.S. No. 12350, WITH REVISIONS MADE TO
SCANNED IMAGERY AND SUPPLEMENTED WITH
COMPUTER-AIDED DRAFTING/DESIGN (CAD/D).

NEW JERSEY DEPARTMENT OF THE TREASURY
DIVISION OF TAXATION
LOCAL PROPERTY AND PUBLIC UTILITY BRANCH
APPROVED AS A TAX MAP PURSUANT TO THE
PROVISIONS OF CHAPTER 176 LAWS OF 1913, ETC.
FOR THE DIRECTOR DIVISION OF TAXATION
BY C.H. FIRSTBROOK P.E. & L.S.
LIC. No. CHIEF ENGINEERING SECTION
DATE SEP 25 1931 SERIAL No 5

TAX MAP
BOROUGH OF NORTH PLAINFIELD
SOMERSET COUNTY NEW JERSEY
SCALE 1"= 50' JUNE 20, 2007
MICHAEL W. KING N.J.P.L.S.
PMK GROUP CONSULTING & ENVIRONMENTAL ENGINEERS
65 JACKSON DRIVE, P.O. BOX 5000, CRANFORD N.J. 07016
TO SHOW CONDITIONS AS OF JANUARY 18, 2007

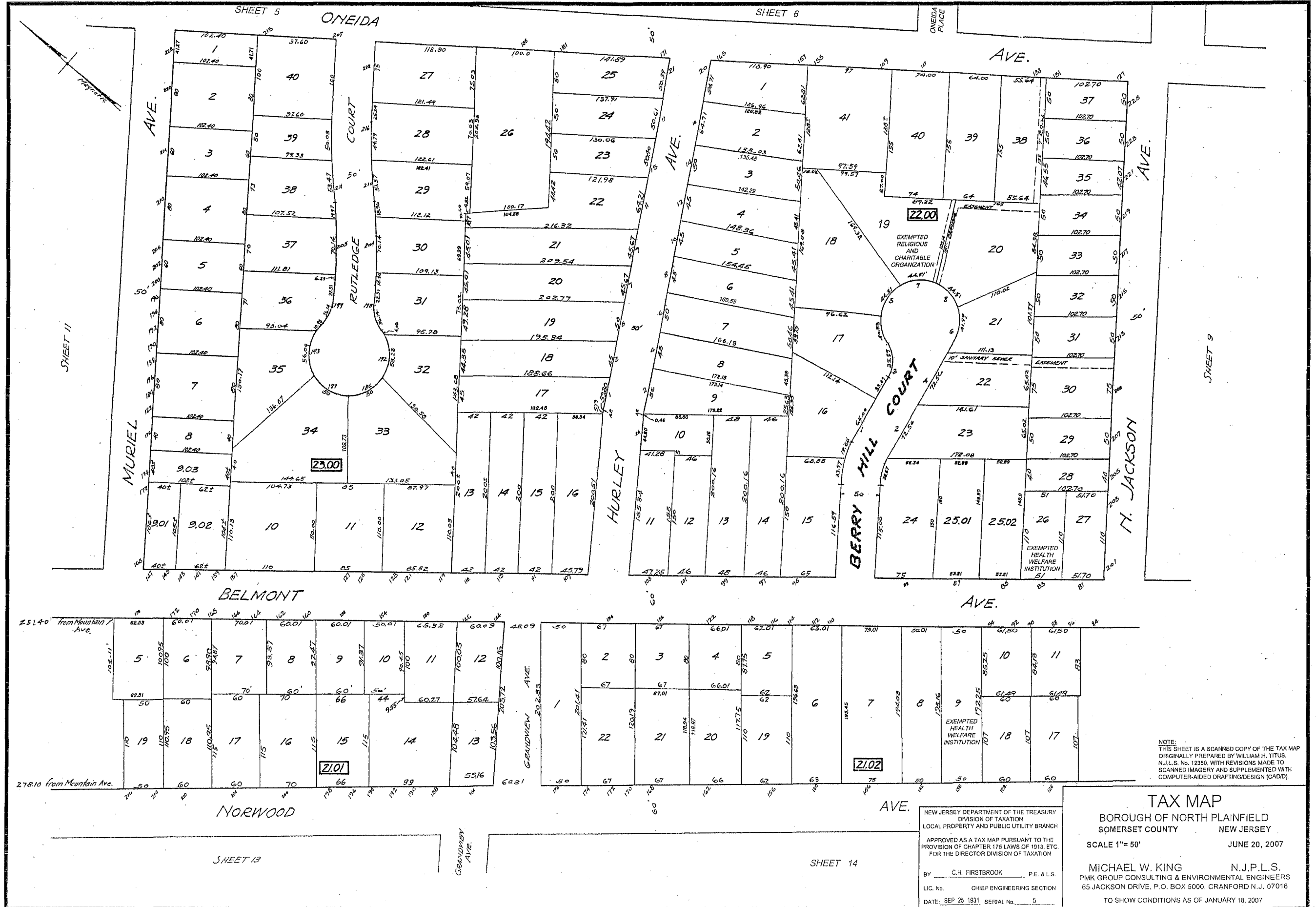


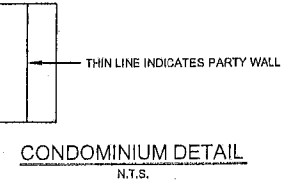
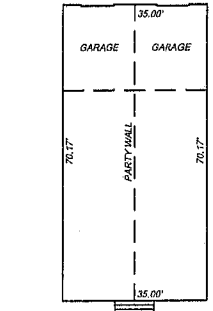
NOTE:
 THIS SHEET IS A SCANNED COPY OF THE TAX MAP
 ORIGINALLY PREPARED BY WILLIAM H. TITUS,
 N.J.L.S. No. 12350, WITH REVISIONS MADE TO
 SCANNED IMAGERY AND SUPPLEMENTED WITH
 COMPUTER-AIDED DRAFTING/DESIGN (CAD/D).

NEW JERSEY DEPARTMENT OF THE TREASURY
 DIVISION OF TAXATION
 LOCAL PROPERTY AND PUBLIC UTILITY BRANCH
 APPROVED AS A TAX MAP PURSUANT TO THE
 PROVISION OF CHAPTER 175 LAWS OF 1913, ETC
 FOR THE DIRECTOR DIVISION OF TAXATION
 BY C.H. FIRSTBROOK P.E. & L.S.
 LIC. No. CHIEF ENGINEERING SECTION
 DATE SEP 25 1931 SERIAL No. 5

TAX MAP
 BOROUGH OF NORTH PLAINFIELD
 SOMERSET COUNTY NEW JERSEY
 SCALE 1"= 50' JUNE 20, 2007
 MICHAEL W. KING N.J.P.L.S.
 PMK GROUP CONSULTING & ENVIRONMENTAL ENGINEERS
 65 JACKSON DRIVE, P.O. BOX 5000, CRANFORD N.J. 07016
 TO SHOW CONDITIONS AS OF JANUARY 18, 2007

SHEET 3

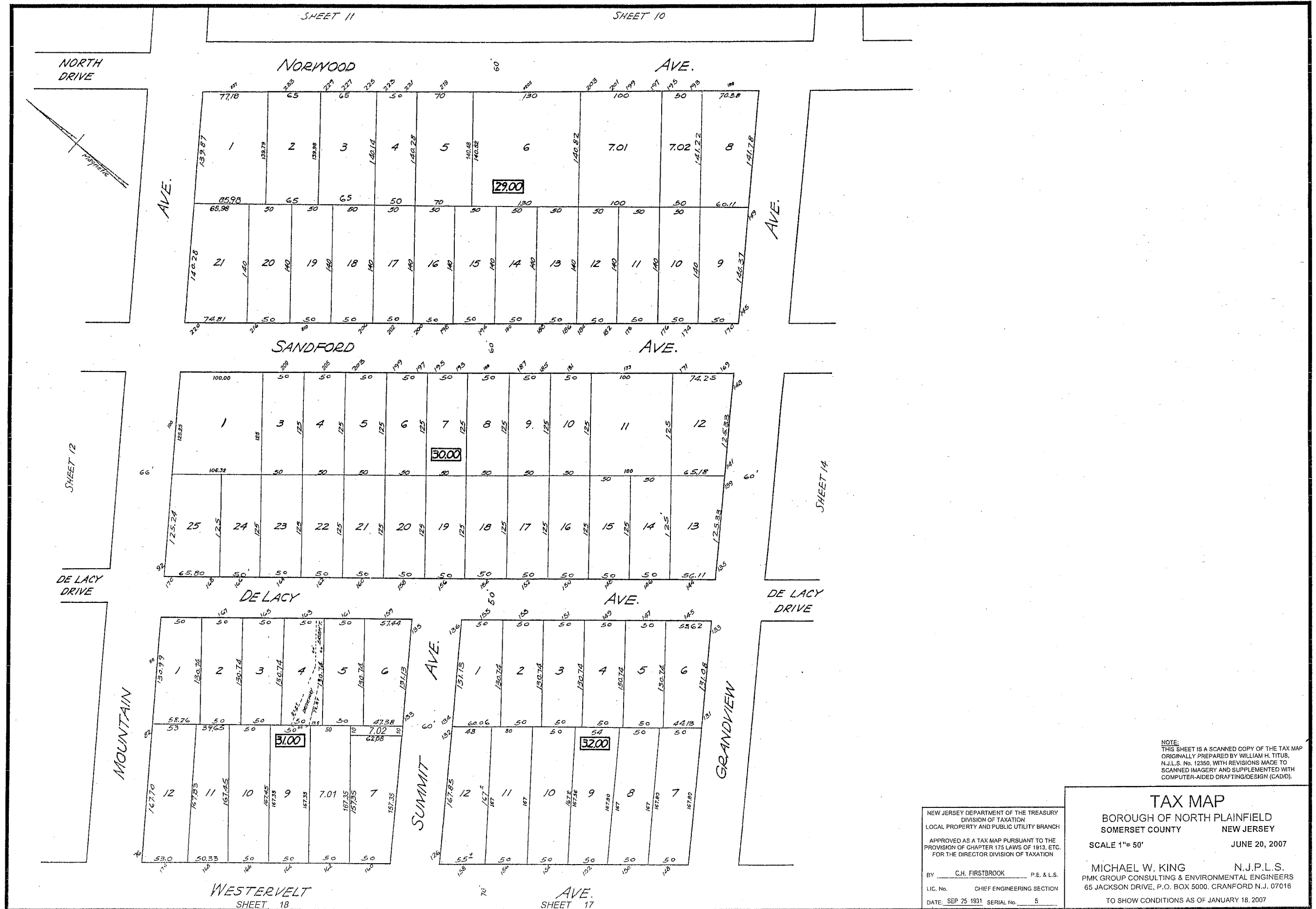




NOTE:
THIS SHEET IS A SCANNED COPY OF THE TAX MAP
ORIGINALLY PREPARED BY WILLIAM H. TITUS,
N.J.L.S. No. 12350, WITH REVISIONS MADE TO
SCANNED IMAGERY AND SUPPLEMENTED WITH
COMPUTER-AIDED DRAFTING/DESIGN (CAD/D).

NEW JERSEY DEPARTMENT OF THE TREASURY
DIVISION OF TAXATION
LOCAL PROPERTY AND PUBLIC UTILITY BRANCH
APPROVED AS A TAX MAP PURSUANT TO THE
PROVISION OF CHAPTER 175 LAWS OF 1913, ETC.
FOR THE DIRECTOR DIVISION OF TAXATION
BY: C.H. FIRSTBROOK P.E. & L.S.
LIC. No. CHIEF ENGINEERING SECTION
DATE: SEP 25 1931. SERIAL No. 5

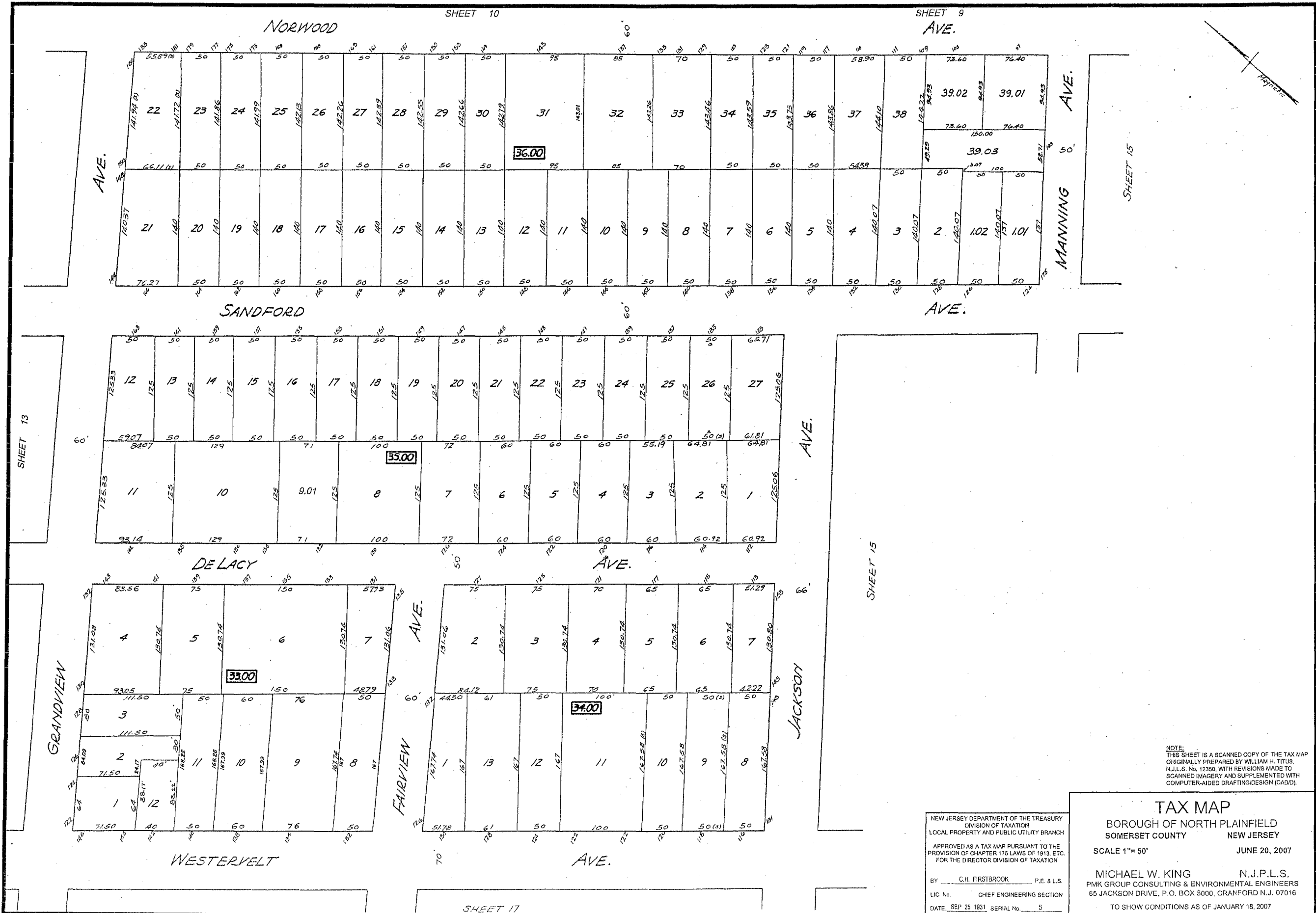
TAX MAP
BOROUGH OF NORTH PLAINFIELD
SOMERSET COUNTY NEW JERSEY
SCALE 1"= 50'
JUNE 20, 2007
MICHAEL W. KING N.J.P.L.S.
PMK GROUP CONSULTING & ENVIRONMENTAL ENGINEERS
65 JACKSON DRIVE, P.O. BOX 5000, CRANFORD N.J. 07016
TO SHOW CONDITIONS AS OF JANUARY 18, 2007



NOTE:
THIS SHEET IS A SCANNED COPY OF THE TAX MAP
ORIGINALLY PREPARED BY WILLIAM H. TITUS,
N.J.L.S. No. 12350, WITH REVISIONS MADE TO
SCANNED IMAGERY AND SUPPLEMENTED WITH
COMPUTER-AIDED DRAFTING/DESIGN (CAD/D).

NEW JERSEY DEPARTMENT OF THE TREASURY
DIVISION OF TAXATION
LOCAL PROPERTY AND PUBLIC UTILITY BRANCH
APPROVED AS A TAX MAP PURSUANT TO THE
PROVISION OF CHAPTER 175 LAWS OF 1913, ETC.
FOR THE DIRECTOR DIVISION OF TAXATION
BY: C.H. FIRSTBROOK P.E. & L.S.
LIC. No. CHIEF ENGINEERING SECTION
DATE: SEP 25 1931 SERIAL No. 5

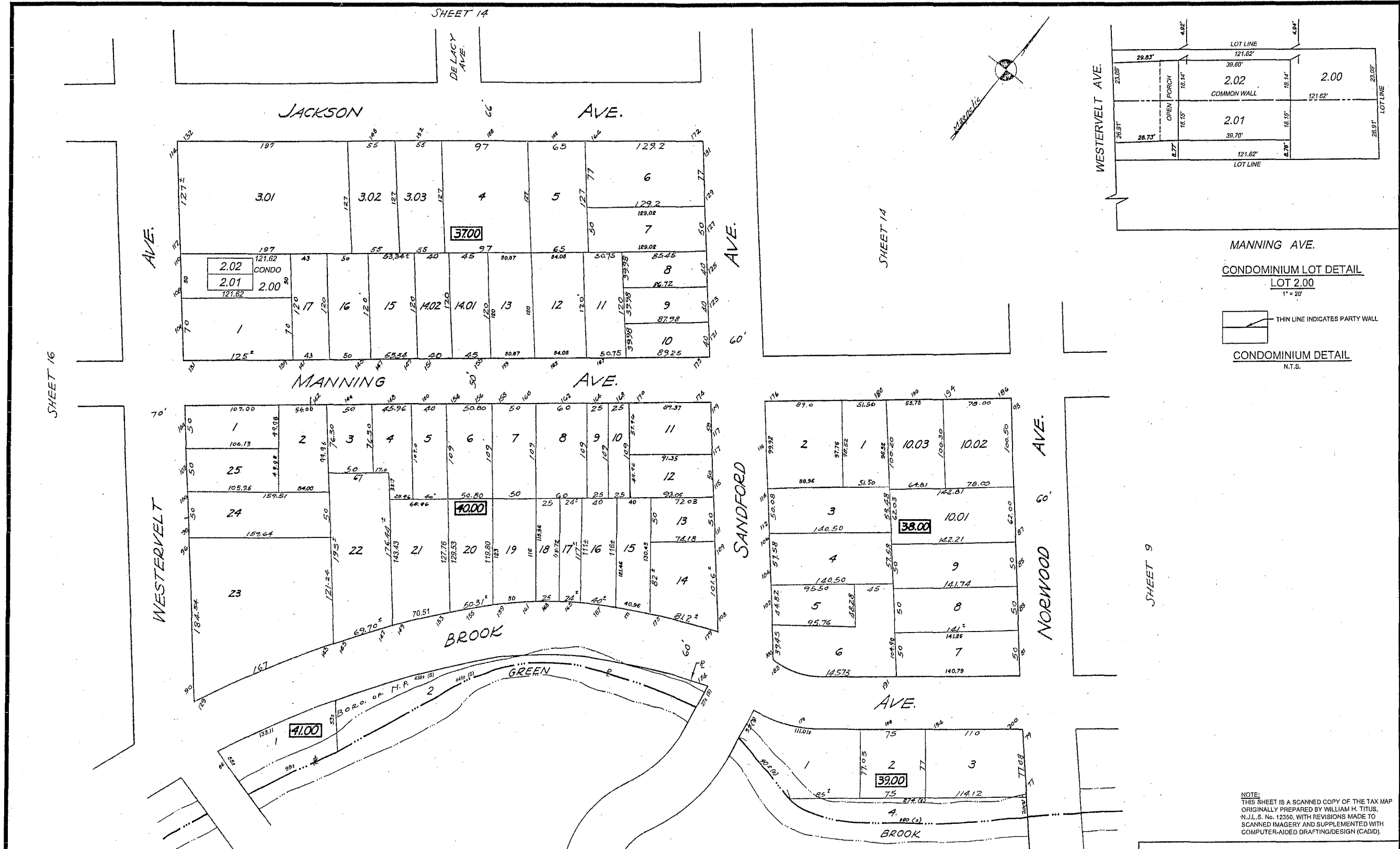
TAX MAP
BOROUGH OF NORTH PLAINFIELD
SOMERSET COUNTY NEW JERSEY
SCALE 1"= 50'
JUNE 20, 2007
MICHAEL W. KING N.J.P.L.S.
PMK GROUP CONSULTING & ENVIRONMENTAL ENGINEERS
65 JACKSON DRIVE, P.O. BOX 5000, CRANFORD N.J. 07016
TO SHOW CONDITIONS AS OF JANUARY 18, 2007

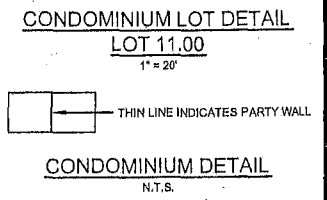
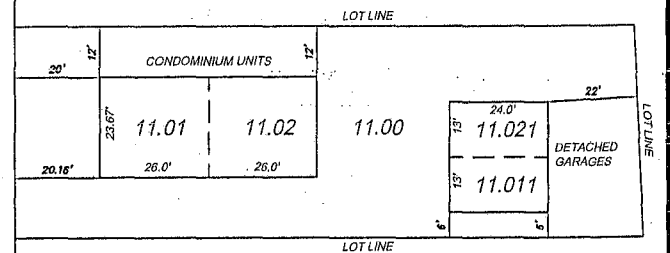
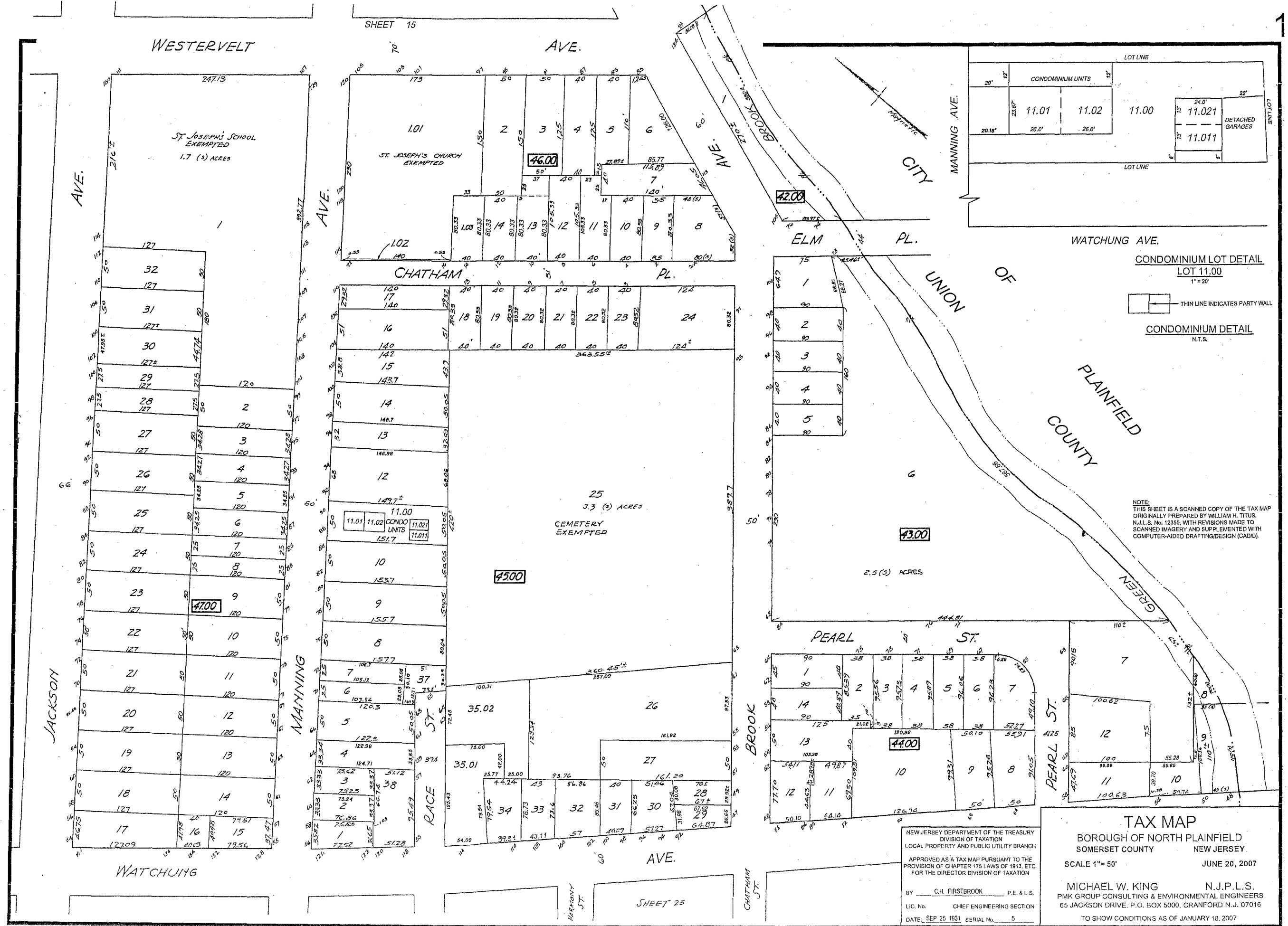


NOTE:
THIS SHEET IS A SCANNED COPY OF THE TAX MAP
ORIGINALLY PREPARED BY WILLIAM H. TITUS,
N.J.L.S. No. 12350, WITH REVISIONS MADE TO
SCANNED IMAGERY AND SUPPLEMENTED WITH
COMPUTER-AIDED DRAFTING/DESIGN (CADD).

NEW JERSEY DEPARTMENT OF THE TREASURY
DIVISION OF TAXATION
LOCAL PROPERTY AND PUBLIC UTILITY BRANCH
APPROVED AS A TAX MAP PURSUANT TO THE
PROVISION OF CHAPTER 175 LAWS OF 1913, ETC.
FOR THE DIRECTOR DIVISION OF TAXATION
BY C.H. FIRSTBROOK P.E. & L.S.
LIC No. CHIEF ENGINEERING SECTION
DATE SEP 25 1931 SERIAL No. 5

TAX MAP
BOROUGH OF NORTH PLAINFIELD
SOMERSET COUNTY NEW JERSEY
SCALE 1"= 50'
JUNE 20, 2007
MICHAEL W. KING N.J.P.L.S.
PMK GROUP CONSULTING & ENVIRONMENTAL ENGINEERS
65 JACKSON DRIVE, P.O. BOX 5000, CRANFORD N.J. 07016
TO SHOW CONDITIONS AS OF JANUARY 18, 2007





NOTE:
THIS SHEET IS A SCANNED COPY OF THE TAX MAP
ORIGINALLY PREPARED BY WILLIAM H. TITUS,
N.J.L.S. No. 12356, WITH REVISIONS MADE TO
SCANNED IMAGERY AND SUPPLEMENTED WITH
COMPUTER-AIDED DRAFTING/DESIGN (CADD).

NEW JERSEY DEPARTMENT OF THE TREASURY
DIVISION OF TAXATION
LOCAL PROPERTY AND PUBLIC UTILITY BRANCH

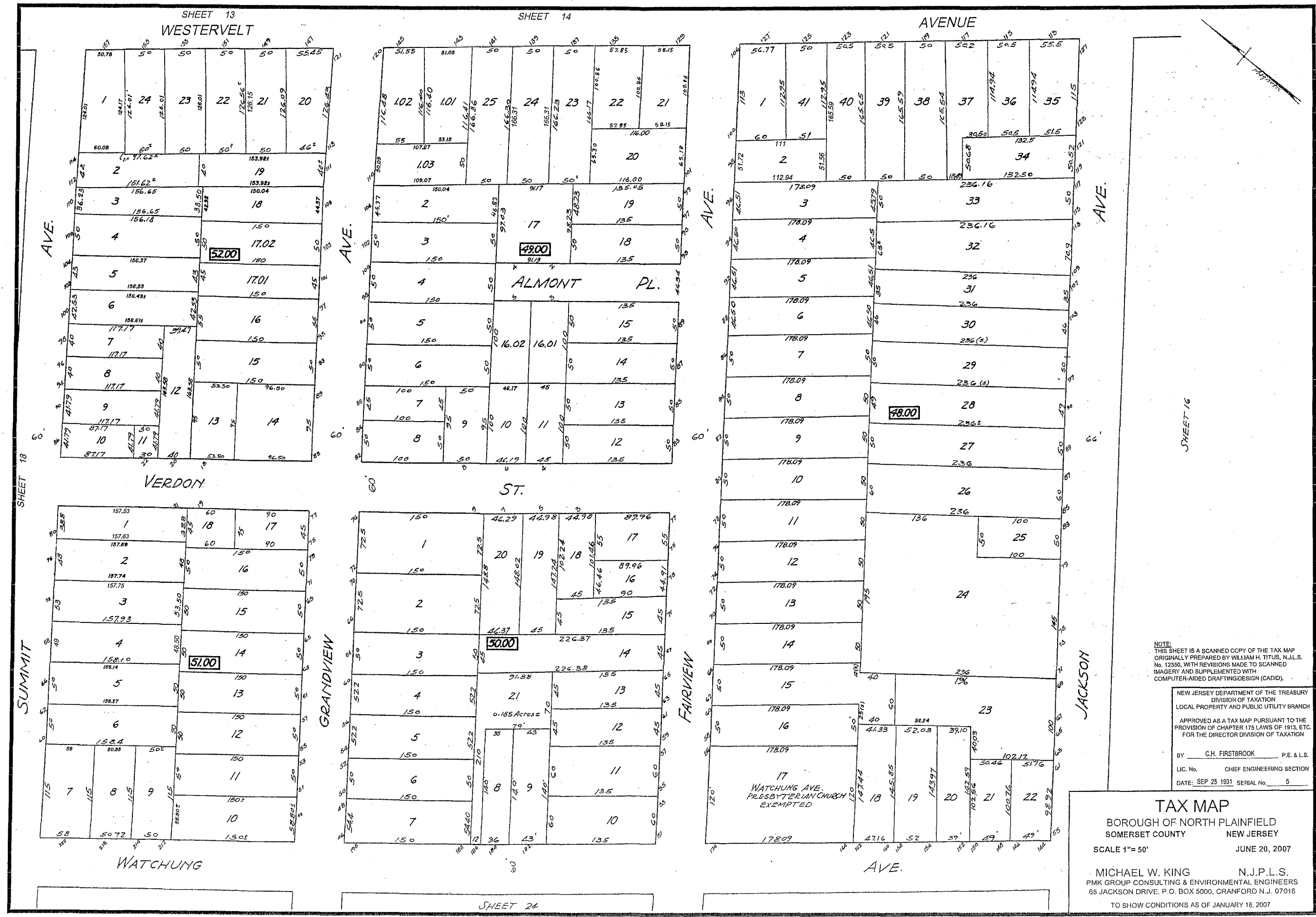
APPROVED AS A TAX MAP PURSUANT TO THE
PROVISIONS OF CHAPTER 175 LAWS OF 1913, ETC.
FOR THE DIRECTOR DIVISION OF TAXATION

BY C.H. FIRSTBROOK P.E. & L.S.
LIC. No. CHIEF ENGINEERING SECTION
DATE: SEP 25 1931 SERIAL No. 5

TAX MAP
BOROUGH OF NORTH PLAINFIELD
SOMERSET COUNTY NEW JERSEY

SCALE 1" = 50' JUNE 20, 2007

MICHAEL W. KING N.J.P.L.S.
PMK GROUP CONSULTING & ENVIRONMENTAL ENGINEERS
65 JACKSON DRIVE, P.O. BOX 5000, CRANFORD N.J. 07016
TO SHOW CONDITIONS AS OF JANUARY 18, 2007



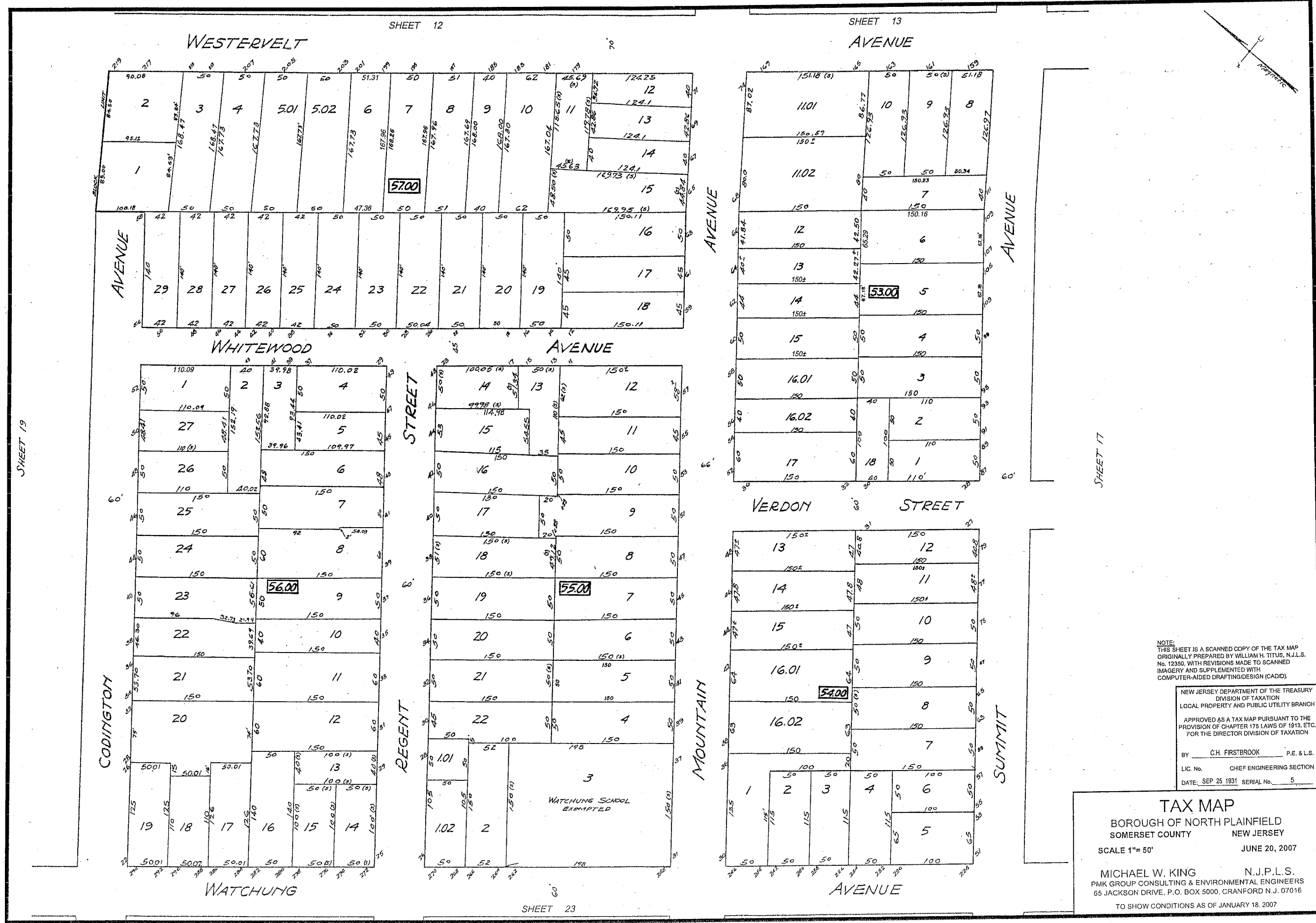
NEW JERSEY DEPARTMENT OF THE TREASURY
 DIVISION OF TAXATION
 LOCAL PROPERTY AND PUBLIC UTILITY BRANCH

APPROVED AS A TAX MAP PURSUANT TO THE
 PROVISIONS OF CHAPTER 175 LAWS OF 1913, ETC.
 FOR THE DIRECTOR DIVISION OF TAXATION

BY C.H. FIRSTBROOK P.E. & L.S.
 LIC. No. _____ CHIEF ENGINEERING SECTION
 DATE: SEP 25 1931 SERIAL No. 5

TAX MAP
 BOROUGH OF NORTH PLAINFIELD
 SOMERSET COUNTY NEW JERSEY
 SCALE 1"= 50' JUNE 20, 2007

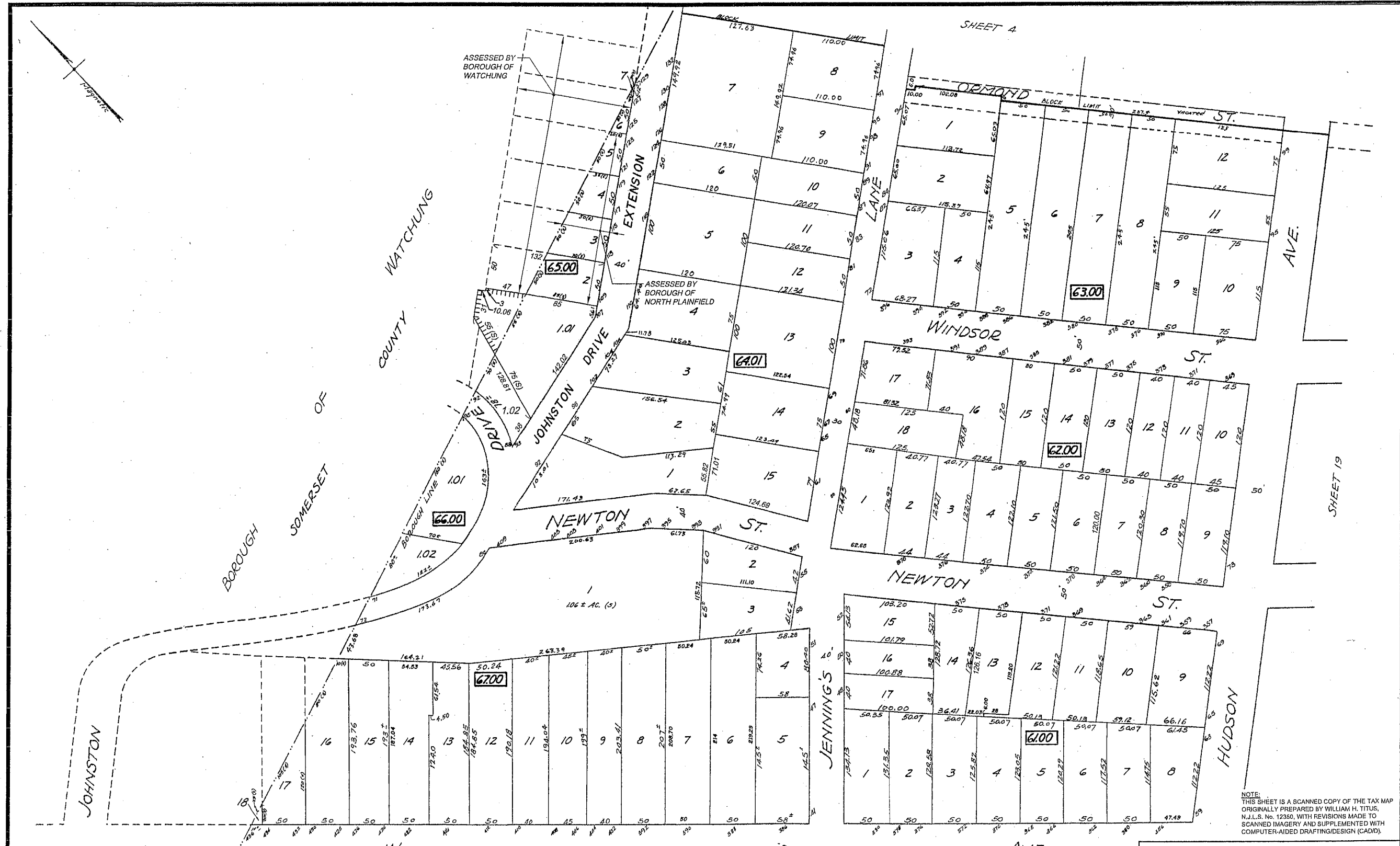
MICHAEL W. KING N.J.P.L.S.
 PMK GROUP CONSULTING & ENVIRONMENTAL ENGINEERS
 65 JACKSON DRIVE, P.O. BOX 5000, CRANFORD N.J. 07016
 TO SHOW CONDITIONS AS OF JANUARY 18, 2007



NOTE:
 THIS SHEET IS A SCANNED COPY OF THE TAX MAP
 ORIGINALLY PREPARED BY WILLIAM H. TITUS, N.J.L.S.
 No. 12350, WITH REVISIONS MADE TO SCANNED
 IMAGERY AND SUPPLEMENTED WITH
 COMPUTER-AIDED DRAFTING/DESIGN (CADD).

NEW JERSEY DEPARTMENT OF THE TREASURY
 DIVISION OF TAXATION
 LOCAL PROPERTY AND PUBLIC UTILITY BRANCH
 APPROVED AS A TAX MAP PURSUANT TO THE
 PROVISION OF CHAPTER 175 LAWS OF 1913, ETC.
 FOR THE DIRECTOR DIVISION OF TAXATION
 BY C.H. FIRSTBROOK P.E. & L.S.
 LIC. No. CHIEF ENGINEERING SECTION
 DATE: SEP 25 1931 SERIAL No. 5

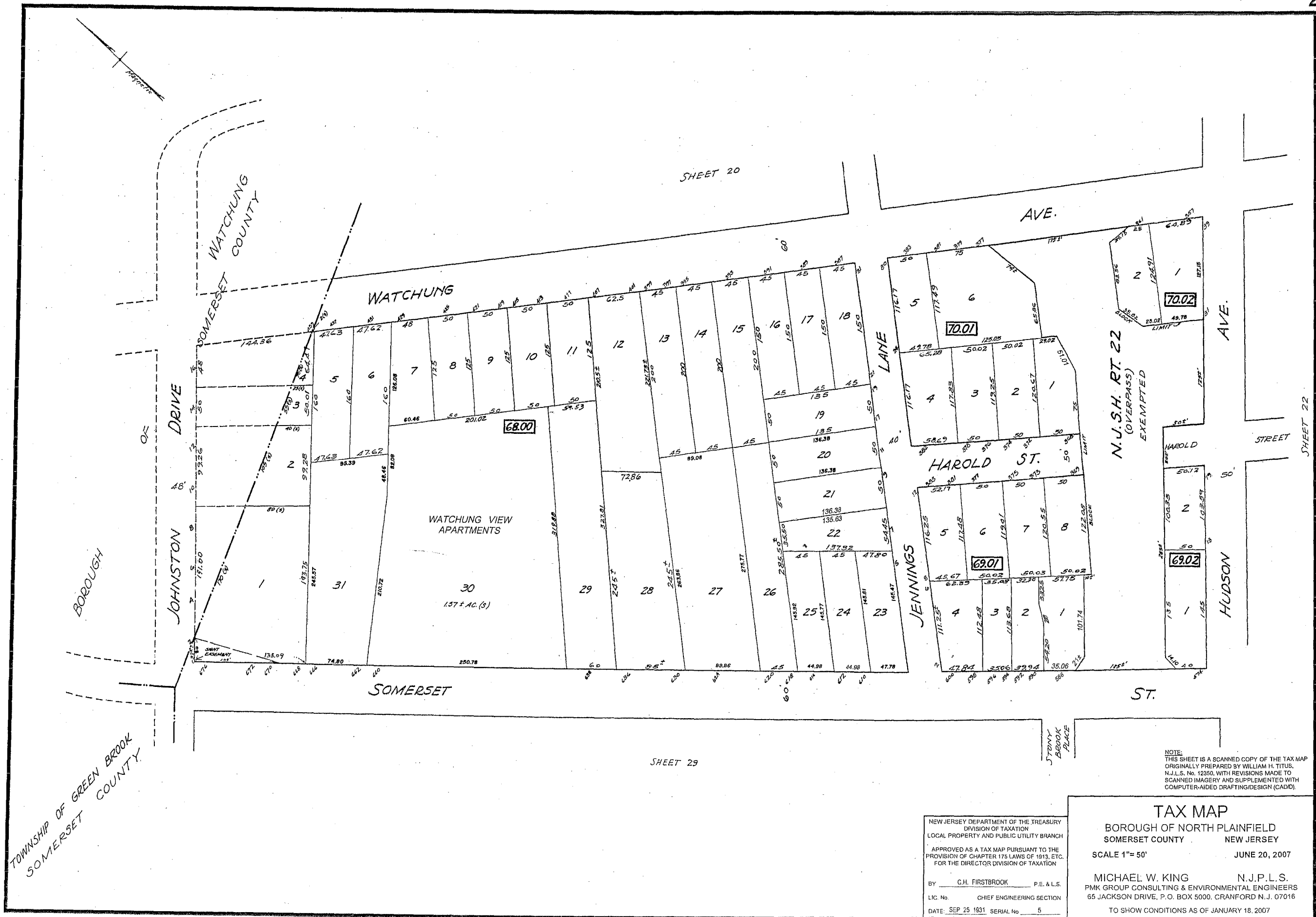
TAX MAP
 BOROUGH OF NORTH PLAINFIELD
 SOMERSET COUNTY NEW JERSEY
 SCALE 1"= 50' JUNE 20, 2007
 MICHAEL W. KING N.J.P.L.S.
 PMK GROUP CONSULTING & ENVIRONMENTAL ENGINEERS
 65 JACKSON DRIVE, P.O. BOX 5000, CRANFORD N.J. 07016
 TO SHOW CONDITIONS AS OF JANUARY 18, 2007



NOTE:
 THIS SHEET IS A SCANNED COPY OF THE TAX MAP
 ORIGINALLY PREPARED BY WILLIAM H. TITUS,
 N.J.L.S. No. 12350, WITH REVISIONS MADE TO
 SCANNED IMAGERY AND SUPPLEMENTED WITH
 COMPUTER-AIDED DRAFTING/DESIGN (CADD).

NEW JERSEY DEPARTMENT OF THE TREASURY
 DIVISION OF TAXATION
 LOCAL PROPERTY AND PUBLIC UTILITY BRANCH
 APPROVED AS A TAX MAP PURSUANT TO THE
 PROVISION OF CHAPTER 175 LAWS OF 1913, ETC.
 FOR THE DIRECTOR DIVISION OF TAXATION
 BY: C.H. FIRSTBROOK P.E. & L.S.
 LIC. No. CHIEF ENGINEERING SECTION
 DATE: SEP 25 1931 SERIAL No. 5

TAX MAP
 BOROUGH OF NORTH PLAINFIELD
 SOMERSET COUNTY NEW JERSEY
 SCALE 1"= 50'
 JUNE 20, 2007
 MICHAEL W. KING N.J.P.L.S.
 PMK GROUP CONSULTING & ENVIRONMENTAL ENGINEERS
 65 JACKSON DRIVE, P.O. BOX 5000, CRANFORD N.J. 07016
 TO SHOW CONDITIONS AS OF JANUARY 18, 2007



TOWNSHIP OF GREEN BROOK
SOMERSET COUNTY

SHEET 29

SHEET 20

SHEET 22

NOTE:
THIS SHEET IS A SCANNED COPY OF THE TAX MAP
ORIGINALLY PREPARED BY WILLIAM H. TITUS,
N.J.L.S. No. 12350, WITH REVISIONS MADE TO
SCANNED IMAGERY AND SUPPLEMENTED WITH
COMPUTER-AIDED DRAFTING/DESIGN (CADD).

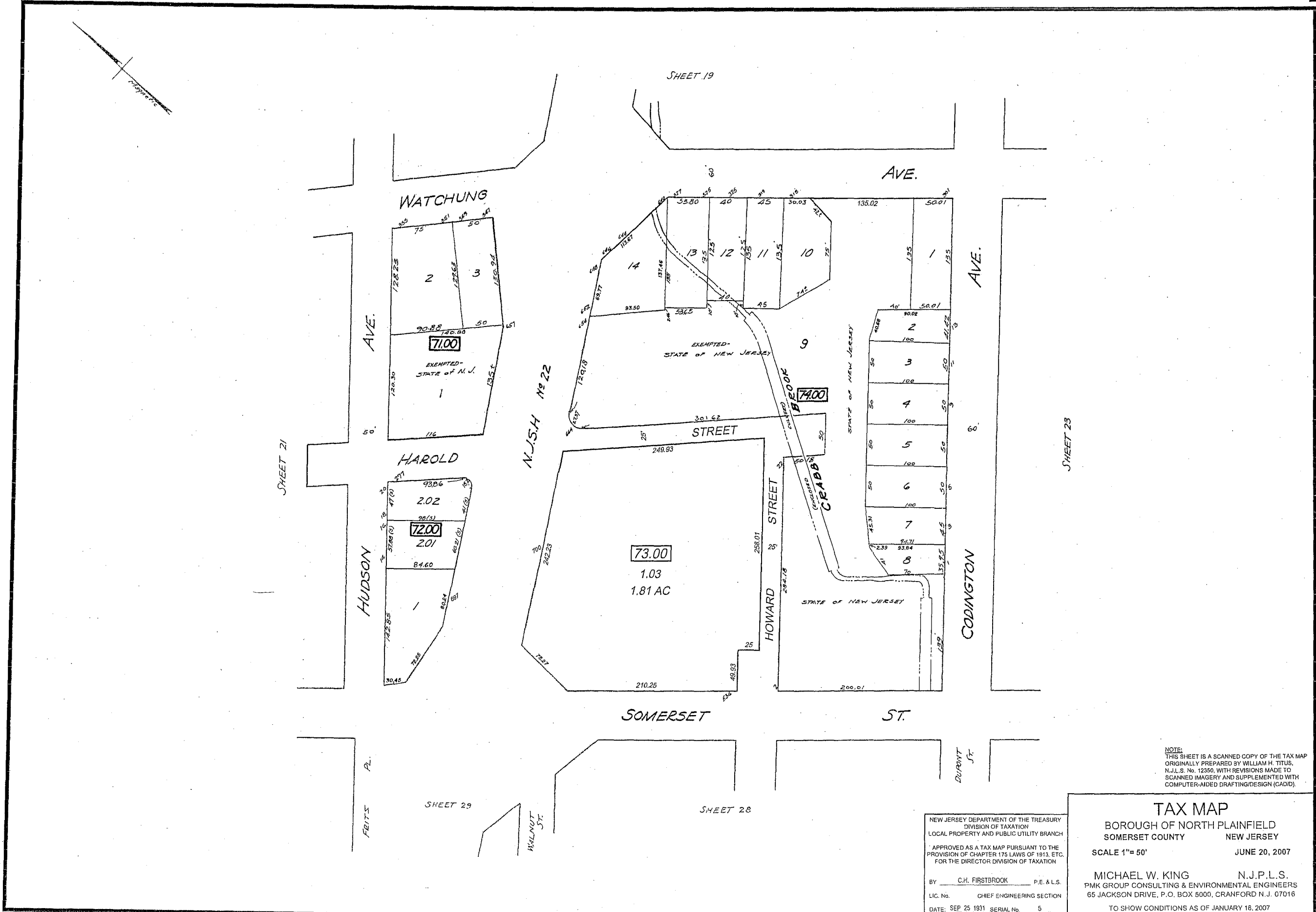
TAX MAP
BOROUGH OF NORTH PLAINFIELD
SOMERSET COUNTY NEW JERSEY
SCALE 1"= 50' JUNE 20, 2007

NEW JERSEY DEPARTMENT OF THE TREASURY
DIVISION OF TAXATION
LOCAL PROPERTY AND PUBLIC UTILITY BRANCH

APPROVED AS A TAX MAP PURSUANT TO THE
PROVISIONS OF CHAPTER 175 LAWS OF 1913, ETC.
FOR THE DIRECTOR DIVISION OF TAXATION

BY G.H. FIRSTBROOK P.E. & L.S.
LIC. No. CHIEF ENGINEERING SECTION
DATE: SEP 25 1931 SERIAL No. 5

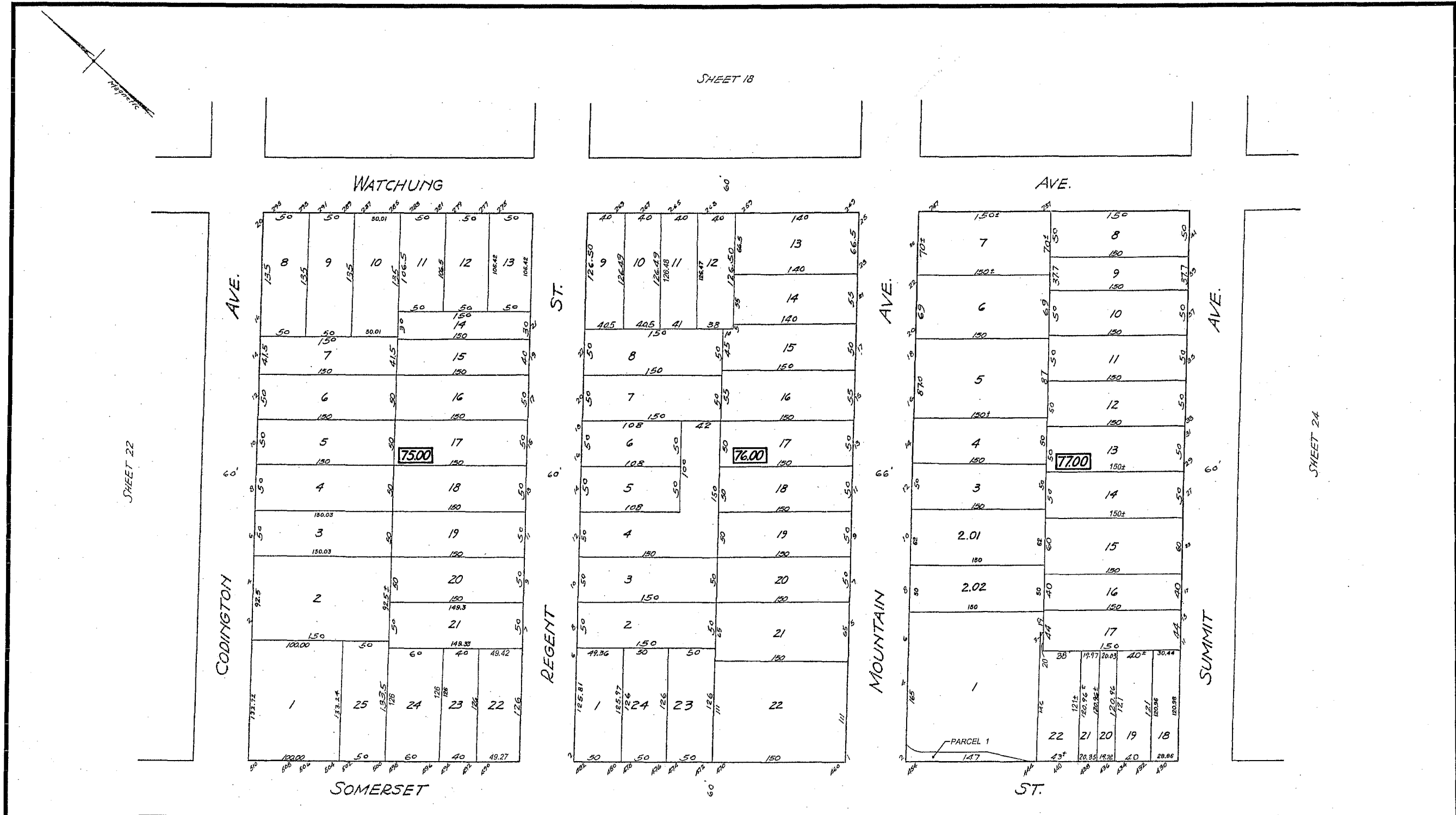
MICHAEL W. KING N.J.P.L.S.
PMK GROUP CONSULTING & ENVIRONMENTAL ENGINEERS
65 JACKSON DRIVE, P.O. BOX 5000, CRANFORD N.J. 07016
TO SHOW CONDITIONS AS OF JANUARY 18, 2007



NOTE:
 THIS SHEET IS A SCANNED COPY OF THE TAX MAP
 ORIGINALLY PREPARED BY WILLIAM H. TITUS,
 N.J.L.S. No. 12350, WITH REVISIONS MADE TO
 SCANNED IMAGERY AND SUPPLEMENTED WITH
 COMPUTER-AIDED DRAFTING/DESIGN (CADD).

NEW JERSEY DEPARTMENT OF THE TREASURY
 DIVISION OF TAXATION
 LOCAL PROPERTY AND PUBLIC UTILITY BRANCH
 APPROVED AS A TAX MAP PURSUANT TO THE
 PROVISION OF CHAPTER 175 LAWS OF 1913, ETC.
 FOR THE DIRECTOR DIVISION OF TAXATION
 BY C.H. FIRSTBROOK P.E. & L.S.
 LIC. No. CHIEF ENGINEERING SECTION
 DATE SEP 25 1931 SERIAL No. 5

TAX MAP
 BOROUGH OF NORTH PLAINFIELD
 SOMERSET COUNTY NEW JERSEY
 SCALE 1"= 50'
 JUNE 20, 2007
 MICHAEL W. KING N.J.P.L.S.
 PMK GROUP CONSULTING & ENVIRONMENTAL ENGINEERS
 65 JACKSON DRIVE, P.O. BOX 5000, CRANFORD N.J. 07016
 TO SHOW CONDITIONS AS OF JANUARY 16, 2007



SHEET 18

SHEET 22

SHEET 24

SHEET 28

SHEET 27

NEW JERSEY DEPARTMENT OF THE TREASURY
 DIVISION OF TAXATION
 LOCAL PROPERTY AND PUBLIC UTILITY BRANCH

APPROVED AS A TAX MAP PURSUANT TO THE
 PROVISION OF CHAPTER 175 LAWS OF 1913, ETC.
 FOR THE DIRECTOR DIVISION OF TAXATION

BY C.H. FIRSTBROOK P.E. & L.S.
 LIC. No. _____ CHIEF ENGINEERING SECTION
 DATE: SEP 25 1931 SERIAL No. 5

TAX MAP
 BOROUGH OF NORTH PLAINFIELD
 SOMERSET COUNTY NEW JERSEY

SCALE 1"= 50' JUNE 20, 2007

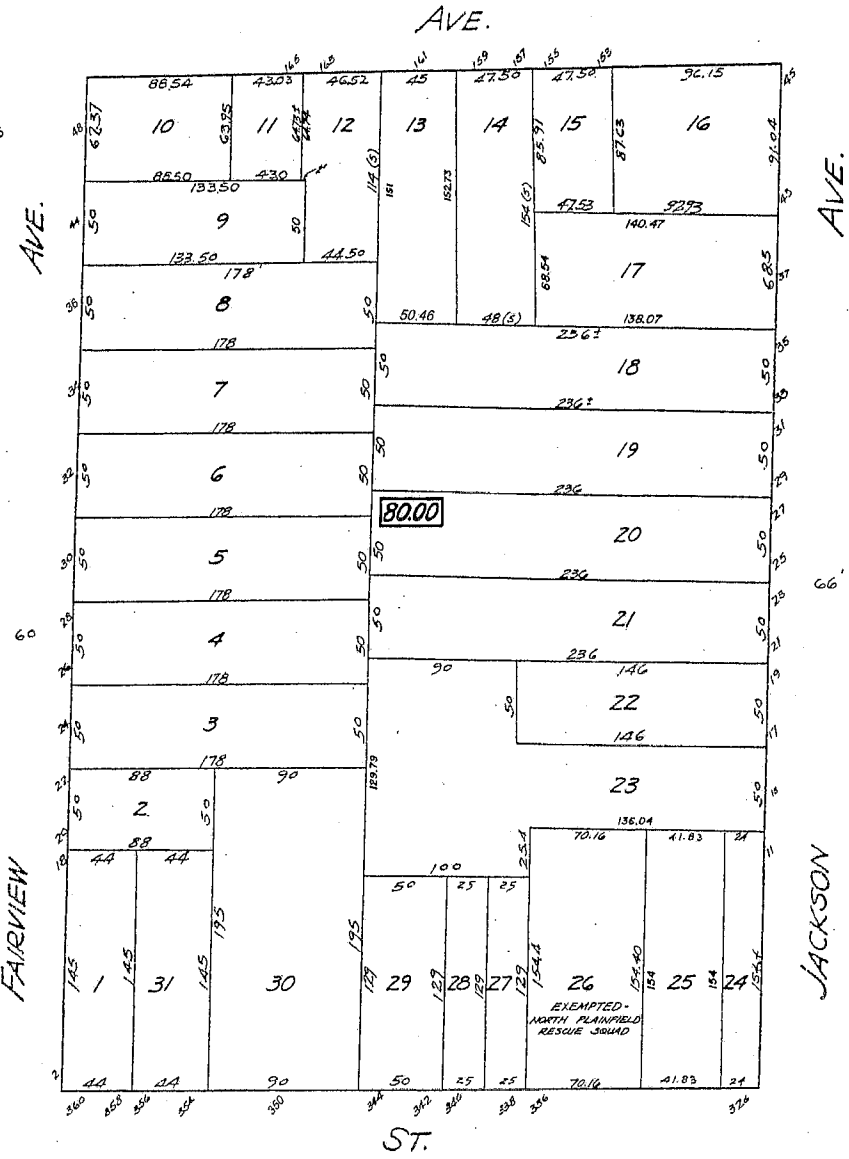
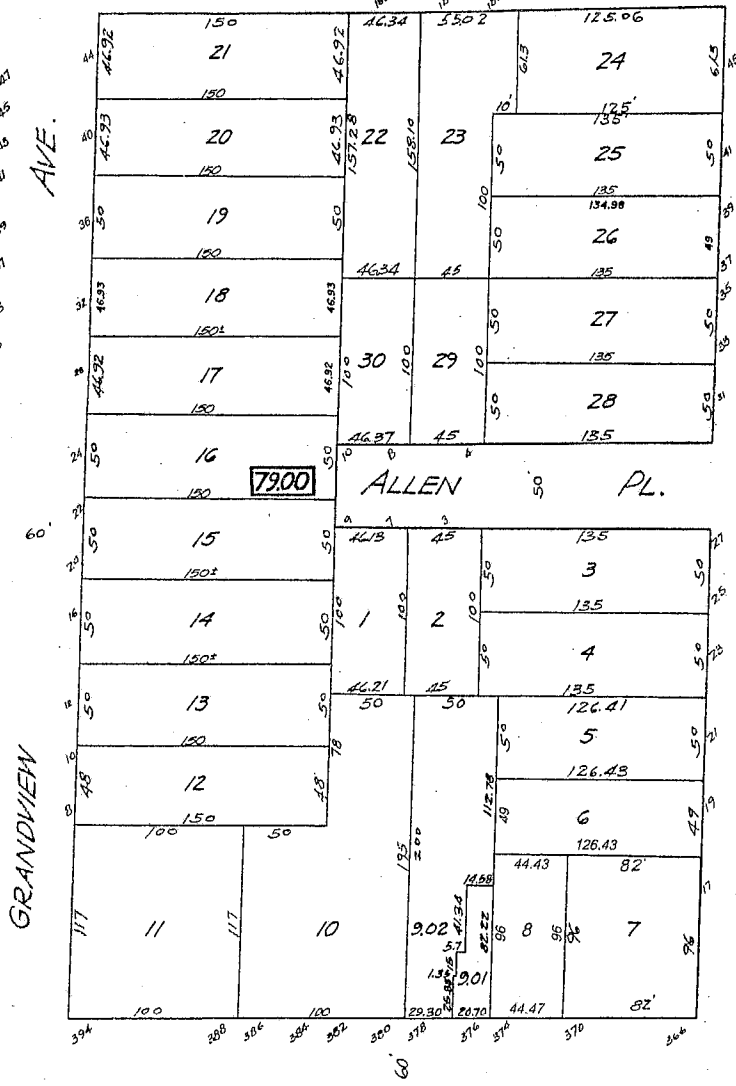
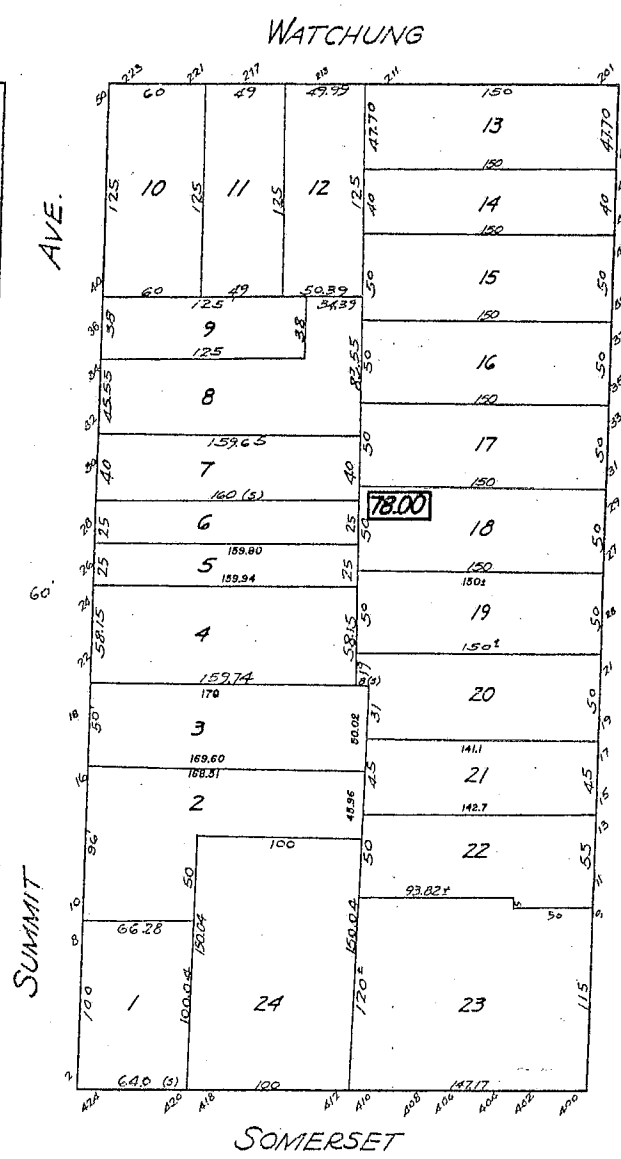
MICHAEL W. KING N.J.P.L.S.
 PMK GROUP CONSULTING & ENVIRONMENTAL ENGINEERS
 65 JACKSON DRIVE, P.O. BOX 5000, CRANFORD N.J. 07016
 TO SHOW CONDITIONS AS OF JANUARY 18, 2007

NOTE:
 THIS SHEET IS A SCANNED COPY OF THE TAX MAP
 ORIGINALLY PREPARED BY WILLIAM H. TITUS,
 N.J.L.S. No. 12350, WITH REVISIONS MADE TO
 SCANNED IMAGERY AND SUPPLEMENTED WITH
 COMPUTER-AIDED DRAFTING/DESIGN (CAD/D).

SHEET 17

SHEET 23

SHEET 25



SHEET 27

GREEN BROOK ROAD

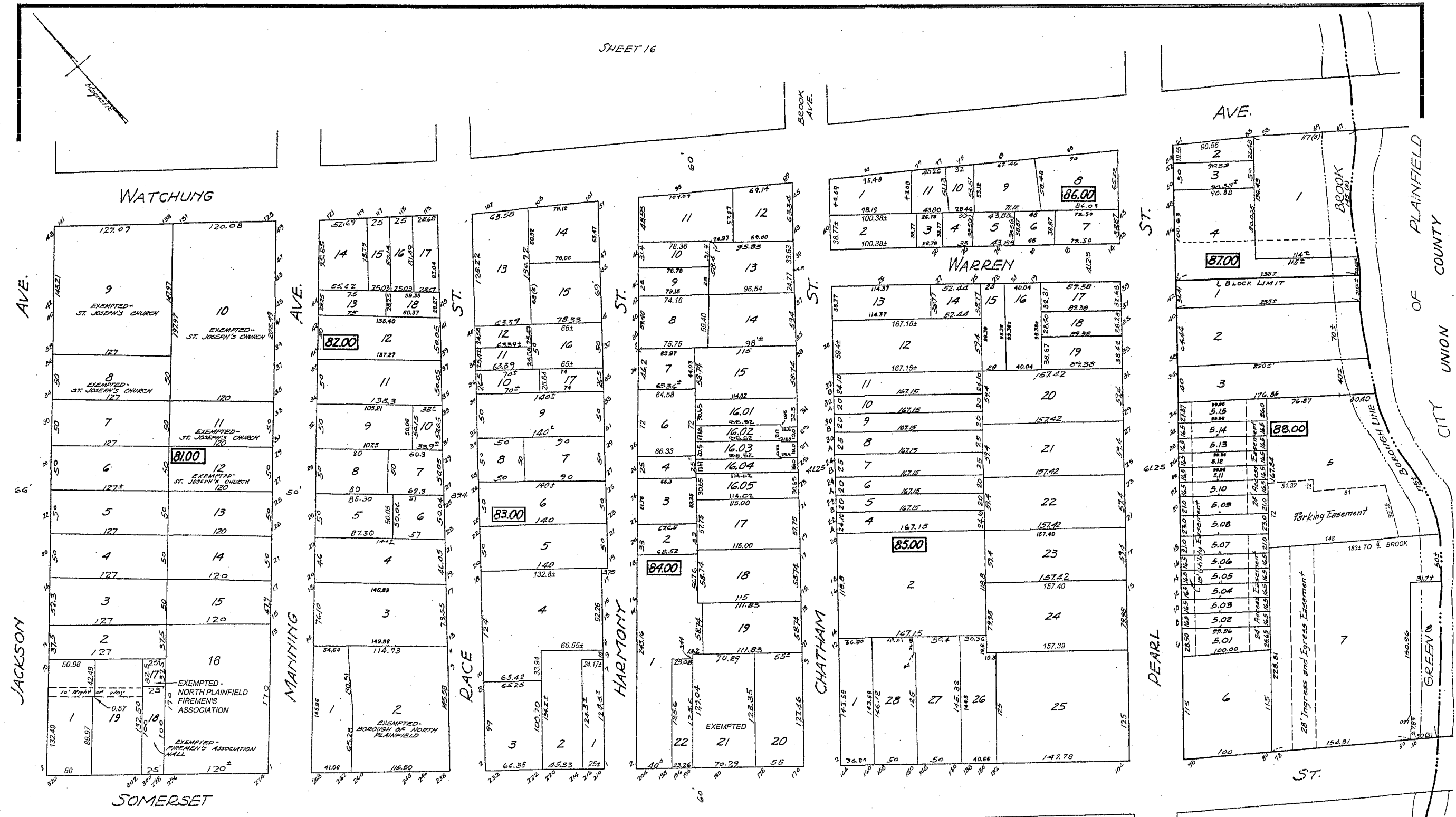
LINDEN AVE.

PARK PL.

NOTE:
THIS SHEET IS A SCANNED COPY OF THE TAX MAP
ORIGINALLY PREPARED BY WILLIAM H. TITUS,
N.J.L.S. No. 12350, WITH REVISIONS MADE TO
SCANNED IMAGERY AND SUPPLEMENTED WITH
COMPUTER-AIDED DRAFTING/DESIGN (CAD).

NEW JERSEY DEPARTMENT OF THE TREASURY
DIVISION OF TAXATION
LOCAL PROPERTY AND PUBLIC UTILITY BRANCH
APPROVED AS A TAX MAP PURSUANT TO THE
PROVISIONS OF CHAPTER 175 LAWS OF 1913, ETC.
FOR THE DIRECTOR DIVISION OF TAXATION.
BY: C.H. FIRSTBROOK P.E. & L.S.
LIC. No. CHIEF ENGINEERING SECTION
DATE: SEP 25 1931 SERIAL No. 5

TAX MAP
BOROUGH OF NORTH PLAINFIELD
SOMERSET COUNTY NEW JERSEY
SCALE 1"= 50'
JUNE 20, 2007
MICHAEL W. KING N.J.P.L.S.
PMK GROUP CONSULTING & ENVIRONMENTAL ENGINEERS
65 JACKSON DRIVE, P.O. BOX 5000, CRANFORD N.J. 07016
TO SHOW CONDITIONS AS OF JANUARY 18, 2007

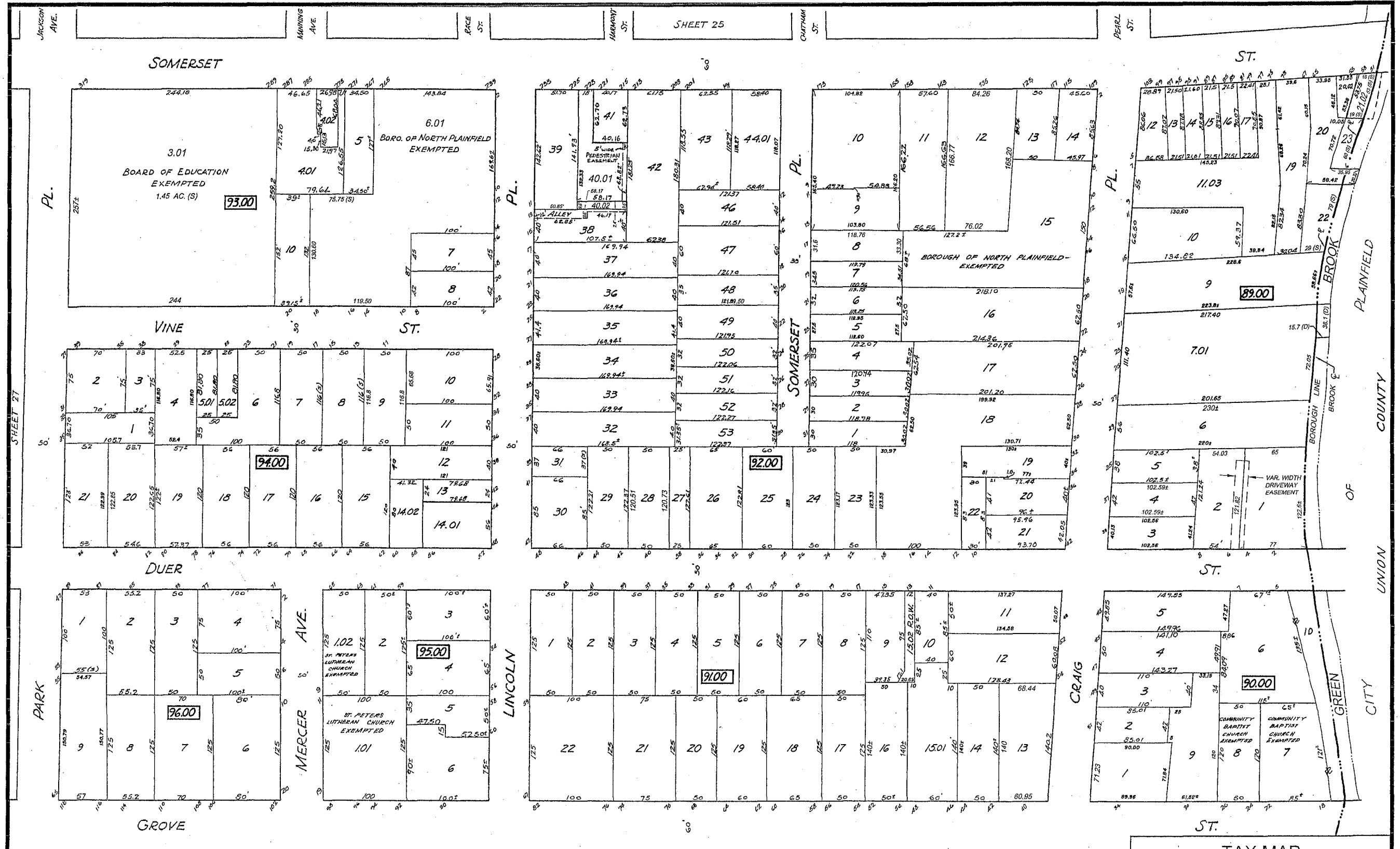


SHEET 24

NOTE:
THIS SHEET IS A SCANNED COPY OF THE TAX MAP
ORIGINALLY PREPARED BY WILLIAM H. TITUS,
N.J.L.S. No. 12350, WITH REVISIONS MADE TO
SCANNED IMAGERY AND SUPPLEMENTED WITH
COMPUTER-AIDED DRAFTING/DESIGN (CAD).

NEW JERSEY DEPARTMENT OF THE TREASURY
DIVISION OF TAXATION
LOCAL PROPERTY AND PUBLIC UTILITY BRANCH
APPROVED AS A TAX MAP PURSUANT TO THE
PROVISIONS OF CHAPTER 175 LAWS OF 1913, ETC.
FOR THE DIRECTOR DIVISION OF TAXATION
BY C.H. FIRSBROOK P.E. & L.S.
LIC. No. CHIEF ENGINEERING SECTION
DATE SEP 25 1931 SERIAL No. 5

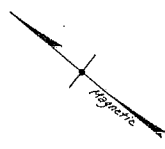
TAX MAP
BOROUGH OF NORTH PLAINFIELD
SOMERSET COUNTY NEW JERSEY
SCALE 1"= 50'
JUNE 20, 2007
MICHAEL W. KING N.J.P.L.S.
PMK GROUP CONSULTING & ENVIRONMENTAL ENGINEERS
65 JACKSON DRIVE, P.O. BOX 5000, CRANFORD N.J. 07016
TO SHOW CONDITIONS AS OF JANUARY 18, 2007



SHEET 23

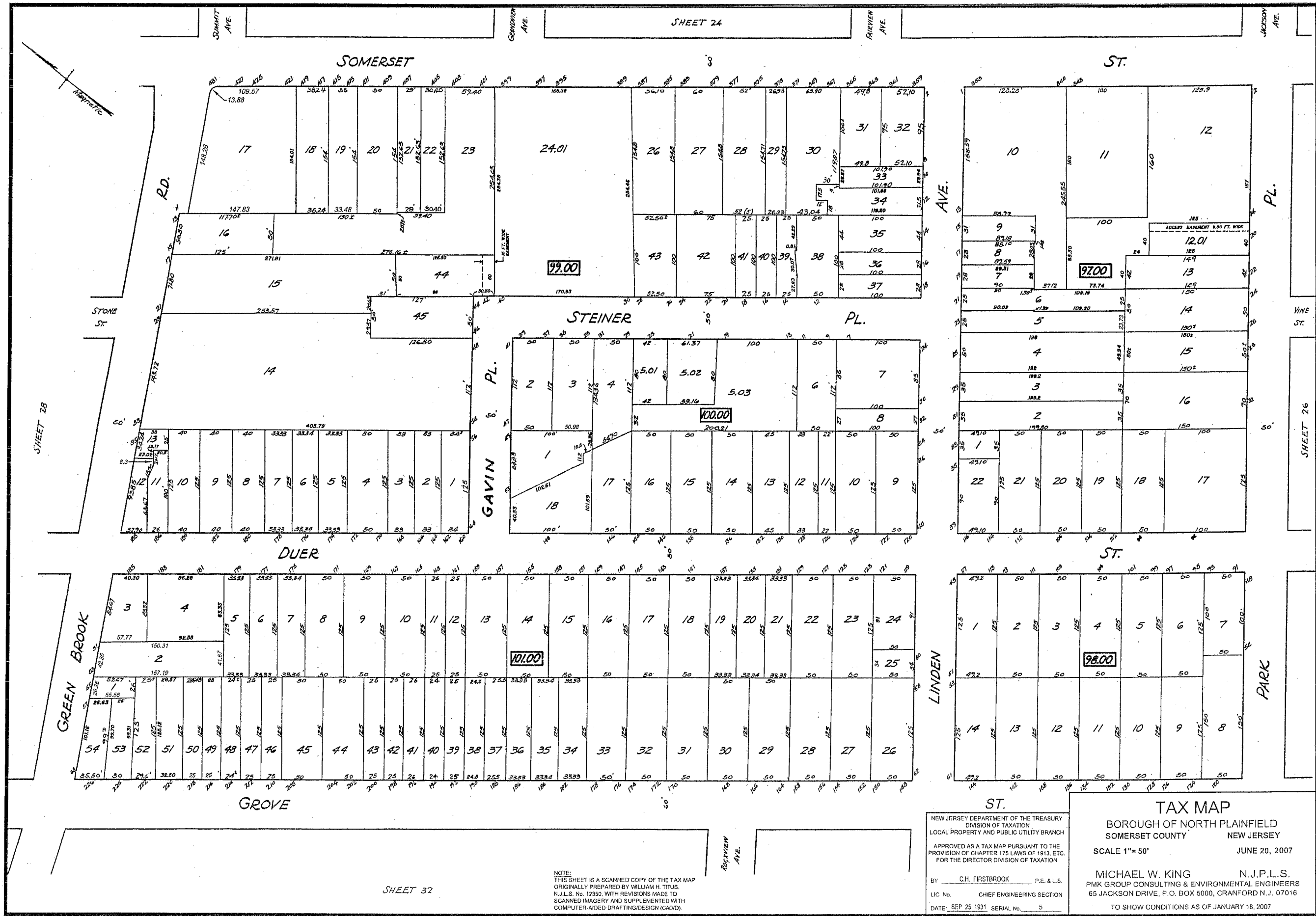
SHEET 34

NOTE:
 THIS SHEET IS A SCANNED COPY OF THE TAX MAP
 ORIGINALLY PREPARED BY WILLIAM H. TITUS,
 N.J.S. No. 1256, WITH REVISIONS MADE TO
 SCANNED IMAGERY AND SUPPLEMENTED WITH
 COMPUTER-AIDED DRAFTING/DESIGN (CAD/D).



NEW JERSEY DEPARTMENT OF THE TREASURY
 DIVISION OF TAXATION
 LOCAL PROPERTY AND PUBLIC UTILITY BRANCH
 APPROVED AS A TAX MAP PURSUANT TO THE
 PROVISIONS OF CHAPTER 176 LAWS OF 1913, ETC.
 FOR THE DIRECTOR DIVISION OF TAXATION
 BY C.H. FIRSTBROOK P.E. & L.S.
 LIC. No. CHIEF ENGINEERING SECTION
 DATE, SEP. 25 1931 SERIAL No. 5

TAX MAP
 BOROUGH OF NORTH PLAINFIELD
 SOMERSET COUNTY
 NEW JERSEY
 SCALE 1"=50'
 JUNE 20, 2007
 MICHAEL W. KING N.J.P.L.S.
 PMK GROUP CONSULTING & ENVIRONMENTAL ENGINEERS
 65 JACKSON DRIVE, P.O. BOX 5000, CRANFORD N.J. 07016
 TO SHOW CONDITIONS AS OF JANUARY 18, 2007



SHEET 28

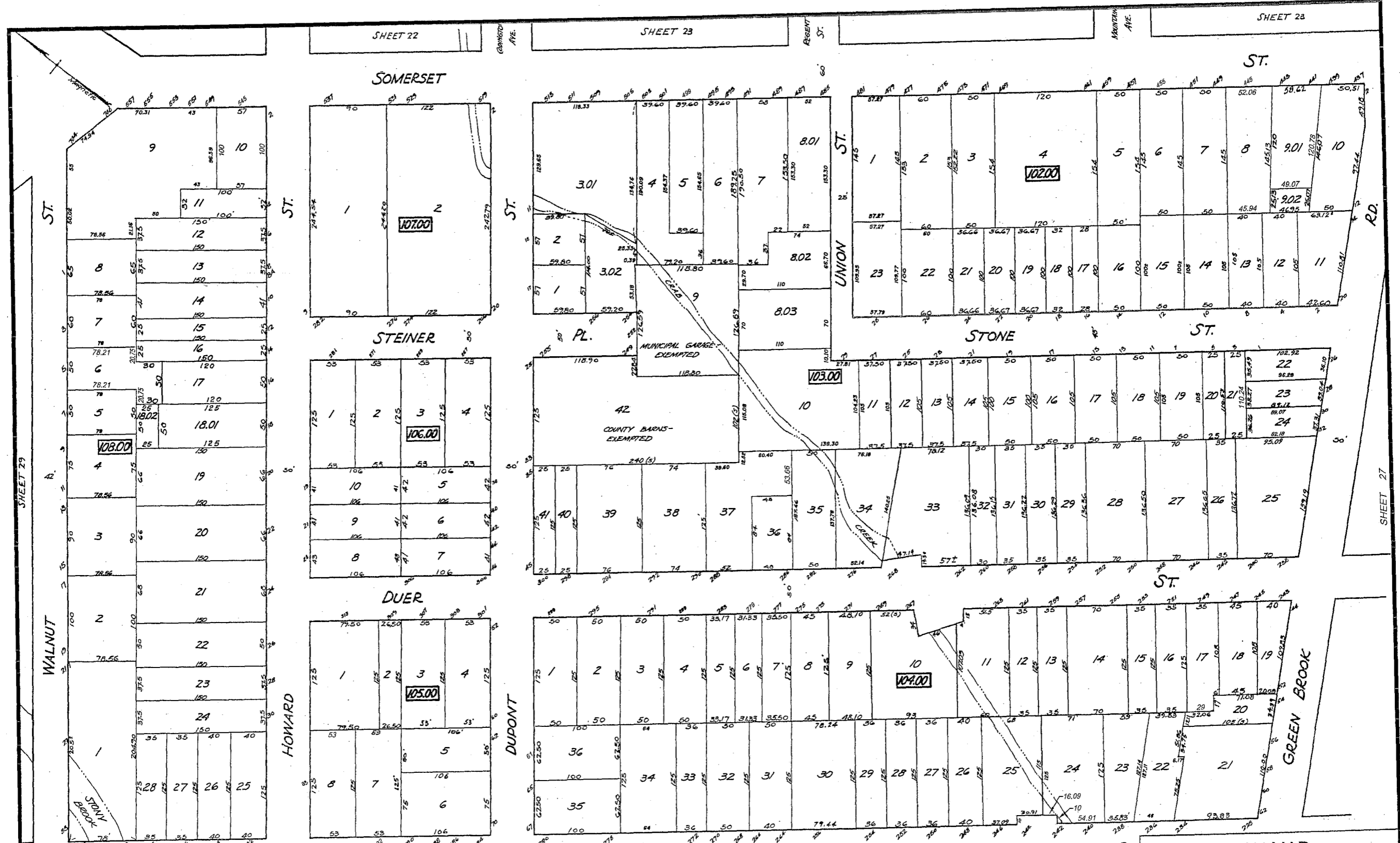
SHEET 26

NOTE:
 THIS SHEET IS A SCANNED COPY OF THE TAX MAP
 ORIGINALLY PREPARED BY WILLIAM H. TITUS,
 N.J.L.S. No. 12550, WITH REVISIONS MADE TO
 SCANNED IMAGERY AND SUPPLEMENTED WITH
 COMPUTER-AIDED DRAFTING (CAD/D).

SHEET 32

NEW JERSEY DEPARTMENT OF THE TREASURY
 DIVISION OF TAXATION
 LOCAL PROPERTY AND PUBLIC UTILITY BRANCH
 APPROVED AS A TAX MAP PURSUANT TO THE
 PROVISIONS OF CHAPTER 175 LAWS OF 1913, ETC.
 FOR THE DIRECTOR DIVISION OF TAXATION
 BY: C.H. FIRSTBROOK P.E. & L.S.
 LIC No. CHIEF ENGINEERING SECTION
 DATE: SEP 25 1931 SERIAL No. 5

TAX MAP
 BOROUGH OF NORTH PLAINFIELD
 SOMERSET COUNTY NEW JERSEY
 SCALE 1"=50' JUNE 20, 2007
 MICHAEL W. KING N.J.P.L.S.
 PMK GROUP CONSULTING & ENVIRONMENTAL ENGINEERS
 65 JACKSON DRIVE, P.O. BOX 5000, GRANFORD N.J. 07016
 TO SHOW CONDITIONS AS OF JANUARY 18, 2007

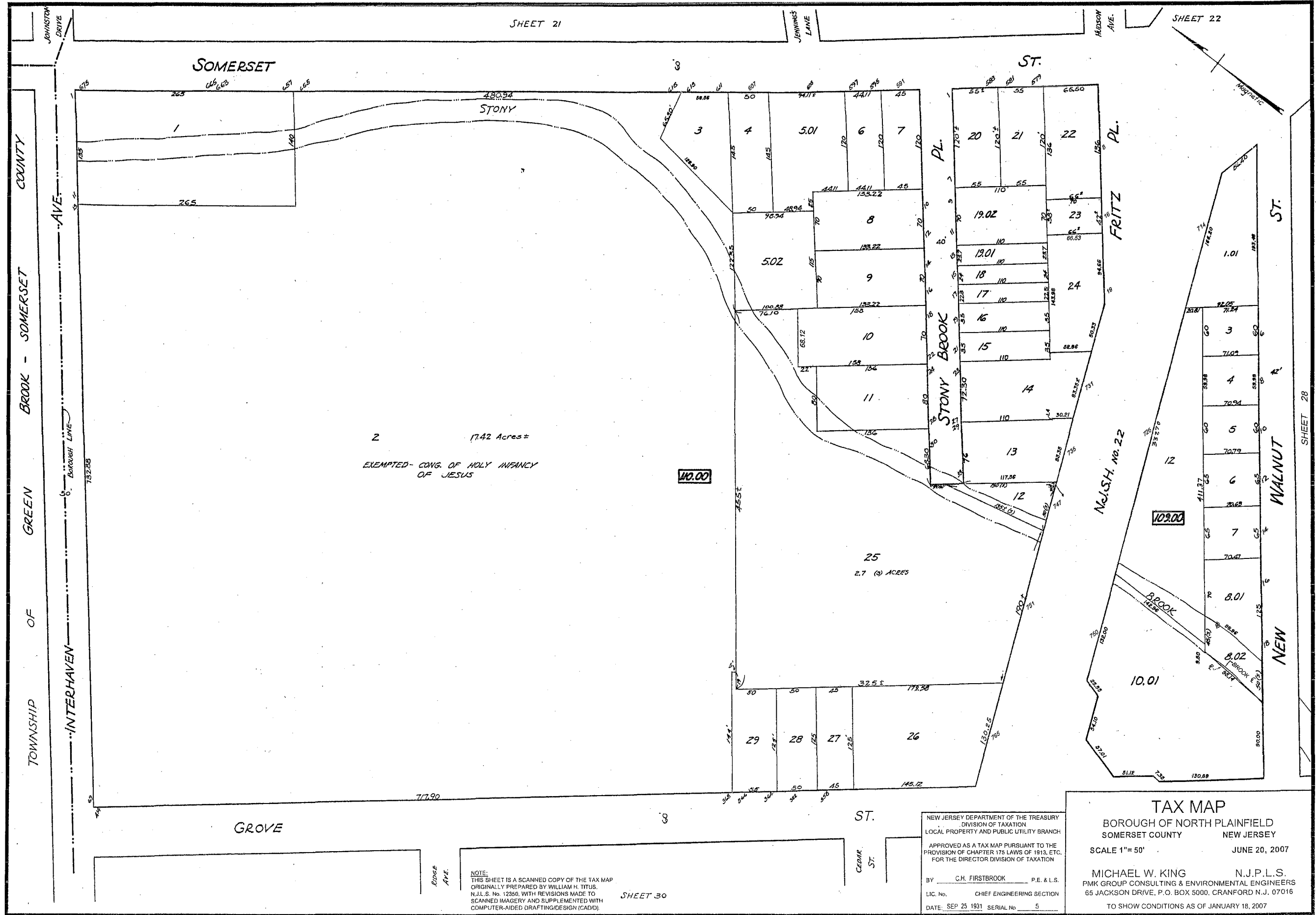


NOTE:
 THIS SHEET IS A SCANNED COPY OF THE TAX MAP
 ORIGINALLY PREPARED BY WILLIAM H. TITUS,
 N.J.L.S. No. 12350, WITH REVISIONS MADE TO
 SCANNED IMAGERY AND SUPPLEMENTED WITH
 COMPUTER-AIDED DRAFTING/DESIGN (CAD/D)

SHEET 31

NEW JERSEY DEPARTMENT OF THE TREASURY
 DIVISION OF TAXATION
 LOCAL PROPERTY AND PUBLIC UTILITY BRANCH
 APPROVED AS A TAX MAP PURSUANT TO THE
 PROVISIONS OF CHAPTER 176 LAWS OF 1913, ETC.
 FOR THE DIRECTOR DIVISION OF TAXATION
 BY C.H. FIRSTBROOK P.E. & L.S.
 LIC. No. CHIEF ENGINEERING SECTION
 DATE: SEP 25 1931 SERIAL No. 5

TAX MAP
 BOROUGH OF NORTH PLAINFIELD
 SOMERSET COUNTY NEW JERSEY
 SCALE 1"= 50' JUNE 20, 2007
 MICHAEL W. KING N.J.P.L.S.
 PMK GROUP CONSULTING & ENVIRONMENTAL ENGINEERS
 65 JACKSON DRIVE, P.O. BOX 5000, CRANFORD N.J. 07016
 TO SHOW CONDITIONS AS OF JANUARY 18, 2007



2 17.42 Acres ±
 EXEMPTED- CONG. OF HOLY INFANCY
 OF JESUS

140.00

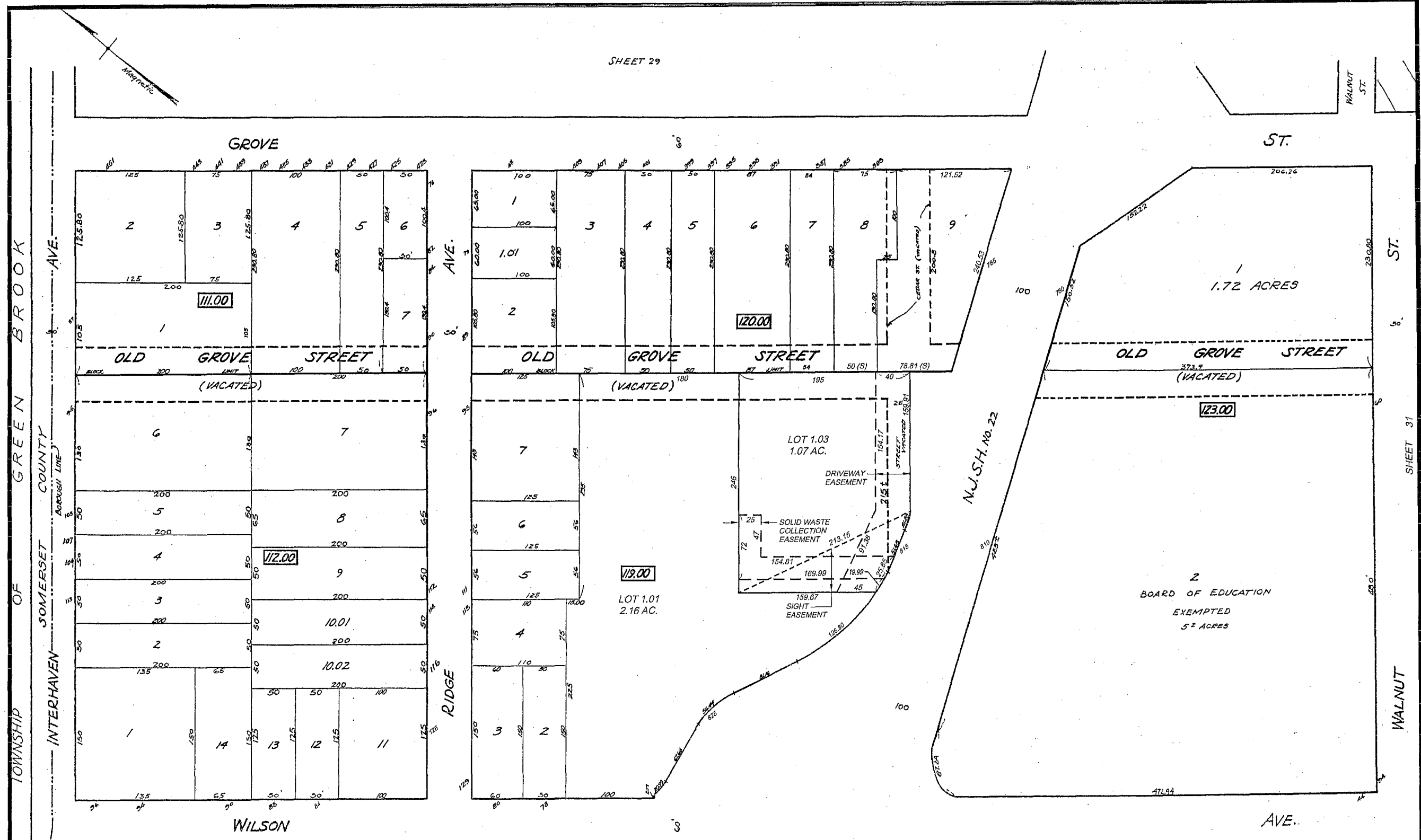
109.00

NEW JERSEY DEPARTMENT OF THE TREASURY
 DIVISION OF TAXATION
 LOCAL PROPERTY AND PUBLIC UTILITY BRANCH
 APPROVED AS A TAX MAP PURSUANT TO THE
 PROVISIONS OF CHAPTER 175 LAWS OF 1913, ETC.
 FOR THE DIRECTOR DIVISION OF TAXATION
 BY C.H. FIRSTBROOK P.E. & L.S.
 LIC. No. CHIEF ENGINEERING SECTION
 DATE SEP 25 1931 SERIAL No. 5

TAX MAP
 BOROUGH OF NORTH PLAINFIELD
 SOMERSET COUNTY NEW JERSEY
 SCALE 1"= 50'
 JUNE 20, 2007
 MICHAEL W. KING N.J.P.L.S.
 PMK GROUP CONSULTING & ENVIRONMENTAL ENGINEERS
 65 JACKSON DRIVE, P.O. BOX 5000, CRANFORD N.J. 07016
 TO SHOW CONDITIONS AS OF JANUARY 18, 2007

NOTE:
 THIS SHEET IS A SCANNED COPY OF THE TAX MAP
 ORIGINALLY PREPARED BY WILLIAM H. TITUS,
 N.J.L.S. No. 12350, WITH REVISIONS MADE TO
 SCANNED IMAGERY AND SUPPLEMENTED WITH
 COMPUTER-AIDED DRAFTING/DESIGN (CADD)
 SHEET 30

SHEET 28



SHEET 29

SHEET 31

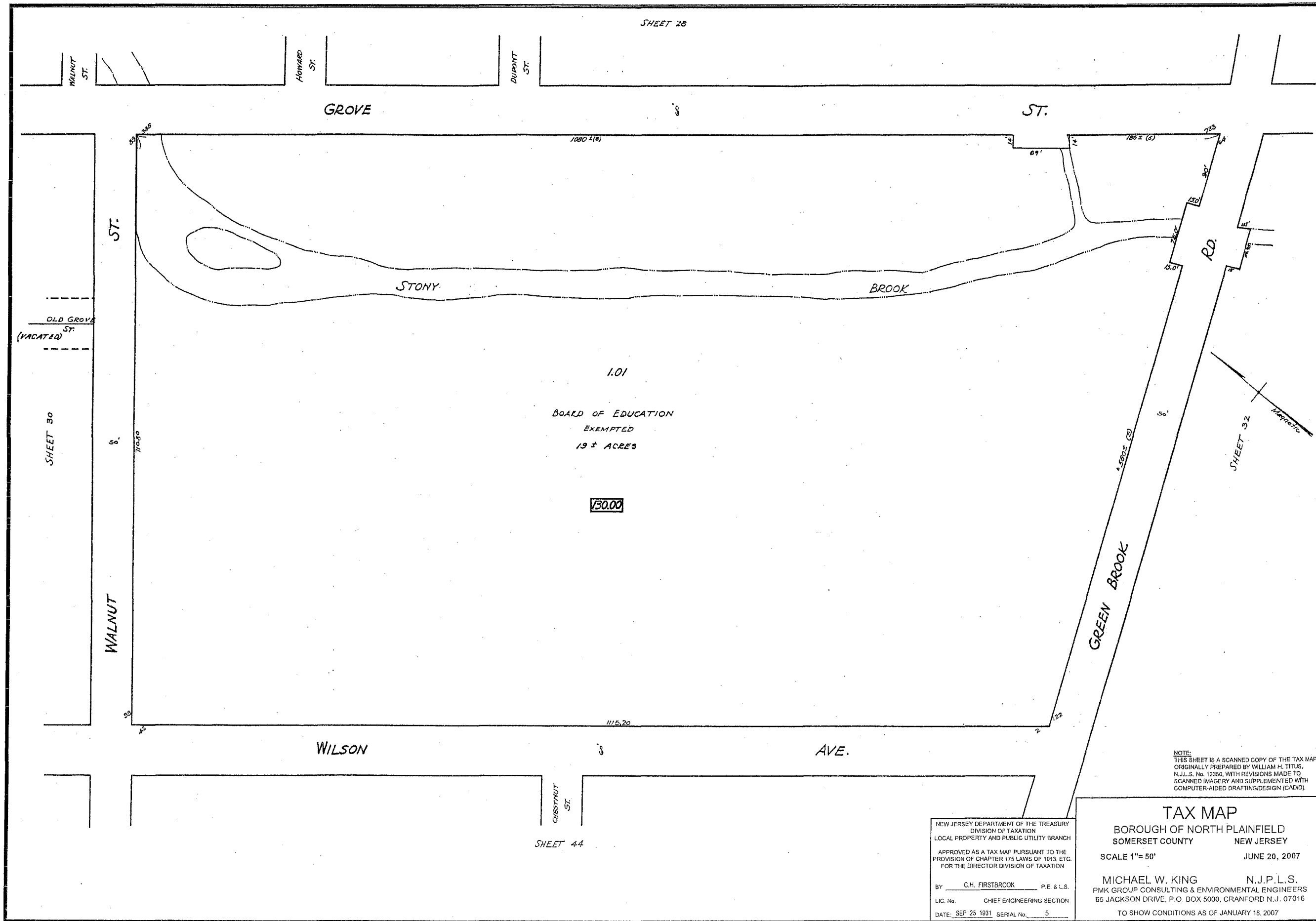
SHEET 46

NOTE:
 THIS SHEET IS A SCANNED COPY OF THE TAX MAP
 ORIGINALLY PREPARED BY WILLIAM H. TITUS,
 N.J.L.S. No. 12350, WITH REVISIONS MADE TO
 SCANNED IMAGERY AND SUPPLEMENTED WITH
 COMPUTER-AIDED DRAFTING/DESIGN (CADD)

NEW JERSEY DEPARTMENT OF THE TREASURY
 DIVISION OF TAXATION
 LOCAL PROPERTY AND PUBLIC UTILITY BRANCH
 APPROVED AS A TAX MAP PURSUANT TO THE
 PROVISION OF CHAPTER 175 LAWS OF 1913, ETC.
 FOR THE DIRECTOR DIVISION OF TAXATION
 BY C.H. FIRSTBROOK P.E. & L.S.
 LIC. No. _____ CHIEF ENGINEERING SECTION
 DATE: SEP 25 1931 SERIAL No. 5

TAX MAP
 BOROUGH OF NORTH PLAINFIELD
 SOMERSET COUNTY NEW JERSEY
 SCALE 1"=50' JUNE 20, 2007
 MICHAEL W. KING N.J.P.L.S.
 PMK GROUP CONSULTING & ENVIRONMENTAL ENGINEERS
 65 JACKSON DRIVE, P.O. BOX 5000, CRANFORD N.J. 07016
 TO SHOW CONDITIONS AS OF JANUARY 18, 2007

SHEET 28



NOTE:
 THIS SHEET IS A SCANNED COPY OF THE TAX MAP
 ORIGINALLY PREPARED BY WILLIAM H. TITUS,
 N.J.L.S. No. 12350, WITH REVISIONS MADE TO
 SCANNED IMAGERY AND SUPPLEMENTED WITH
 COMPUTER-AIDED DRAFTING/DESIGN (CAD/D).

NEW JERSEY DEPARTMENT OF THE TREASURY
 DIVISION OF TAXATION
 LOCAL PROPERTY AND PUBLIC UTILITY BRANCH
 APPROVED AS A TAX MAP PURSUANT TO THE
 PROVISION OF CHAPTER 175 LAWS OF 1913, ETC.
 FOR THE DIRECTOR DIVISION OF TAXATION
 BY C.H. FIRSTBROOK P.E. & L.S.
 LIC. No. _____ CHIEF ENGINEERING SECTION
 DATE: SEP 25 1991 SERIAL No. 5

TAX MAP
 BOROUGH OF NORTH PLAINFIELD
 SOMERSET COUNTY NEW JERSEY
 SCALE 1"= 50' JUNE 20, 2007
 MICHAEL W. KING N.J.P.L.S.
 PMK GROUP CONSULTING & ENVIRONMENTAL ENGINEERS
 65 JACKSON DRIVE, P.O. BOX 5000, CRANFORD N.J. 07016
 TO SHOW CONDITIONS AS OF JANUARY 18, 2007



SHEET 43

SHEET 44

WILSON AVE.

SHEET 31

SHEET 21

SHEET 37

SHEET 33

NOTE:
 THIS SHEET IS A SCANNED COPY OF THE TAX MAP
 ORIGINALLY PREPARED BY WILLIAM H. TITUS,
 N.J.L.S. No. 12350, WITH REVISIONS MADE TO
 SCANNED IMAGERY AND SUPPLEMENTED WITH
 COMPUTER-AIDED DRAFTING/DESIGN (CADD).

NEW JERSEY DEPARTMENT OF THE TREASURY
 DIVISION OF TAXATION
 LOCAL PROPERTY AND PUBLIC UTILITY BRANCH
 APPROVED AS A TAX MAP PURSUANT TO THE
 PROVISION OF CHAPTER 175 LAWS OF 1913, ETC.
 FOR THE DIRECTOR DIVISION OF TAXATION
 BY CH. FIRSTBROOK P.E. & L.S.
 LIC. No. _____ CHIEF ENGINEERING SECTION
 DATE: SEP 25 1931 SERIAL No. 5

TAX MAP
 BOROUGH OF NORTH PLAINFIELD
 SOMERSET COUNTY NEW JERSEY
 SCALE 1"= 50' JUNE 20, 2007
 MICHAEL W. KING N.J.P.L.S.
 PMK GROUP CONSULTING & ENVIRONMENTAL ENGINEERS
 65 JACKSON DRIVE, P.O. BOX 5000, CRANFORD N.J. 07016
 TO SHOW CONDITIONS AS OF JANUARY 18, 2007



NOTE:
THIS SHEET IS A SCANNED COPY OF THE TAX MAP
ORIGINALLY PREPARED BY WILLIAM H. TITUS,
N.J.L.S. No. 12399, WITH REVISIONS MADE TO
SCANNED IMAGERY AND SUPPLEMENTED WITH
COMPUTER-AIDED DRAFTING/DESIGN (CAD/D).

TAX MAP
BOROUGH OF NORTH PLAINFIELD
SOMERSET COUNTY NEW JERSEY
SCALE 1"= 50'
JUNE 20, 2007
MICHAEL W. KING N.J.P.L.S.
PMK GROUP CONSULTING & ENVIRONMENTAL ENGINEERS
65 JACKSON DRIVE, P.O. BOX 5000, CRANFORD N.J. 07016
TO SHOW CONDITIONS AS OF JANUARY 18, 2007

NEW JERSEY DEPARTMENT OF THE TREASURY
DIVISION OF TAXATION
LOCAL PROPERTY AND PUBLIC UTILITY BRANCH
APPROVED AS A TAX MAP PURSUANT TO THE
PROVISION OF CHAPTER 175 LAWS OF 1913, ETC.
FOR THE DIRECTOR DIVISION OF TAXATION
BY C.H. FIRSTBROOK P.E. & L.S.
LIC. No. CHIEF ENGINEERING SECTION
DATE: SEP 25 1931 SERIAL No. 5

SHEET 37

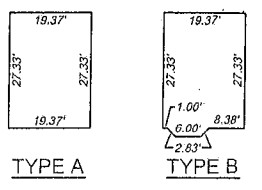
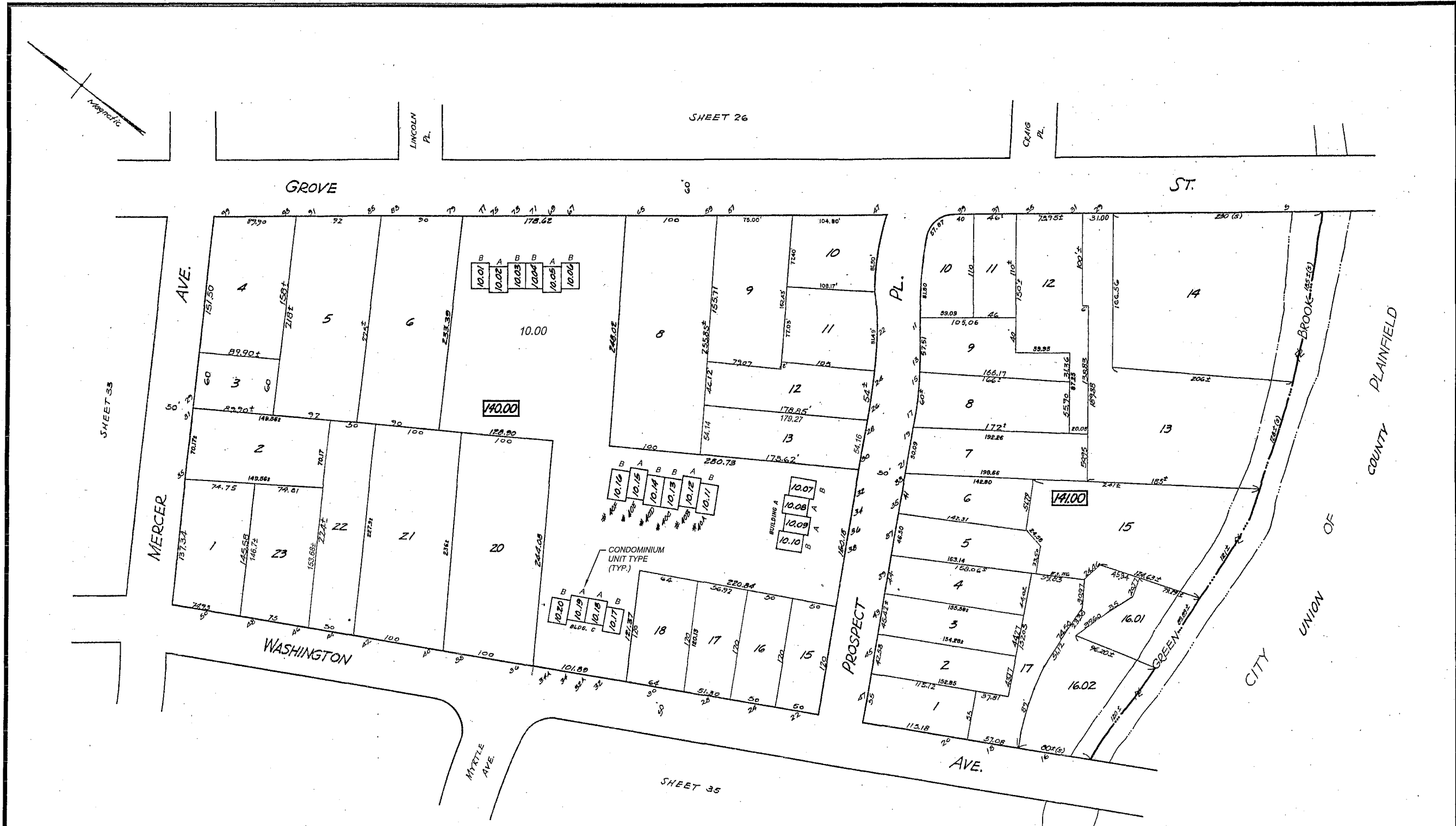
SHEET 32

SHEET 27

SHEET 26

SHEET 34

SHEET 35

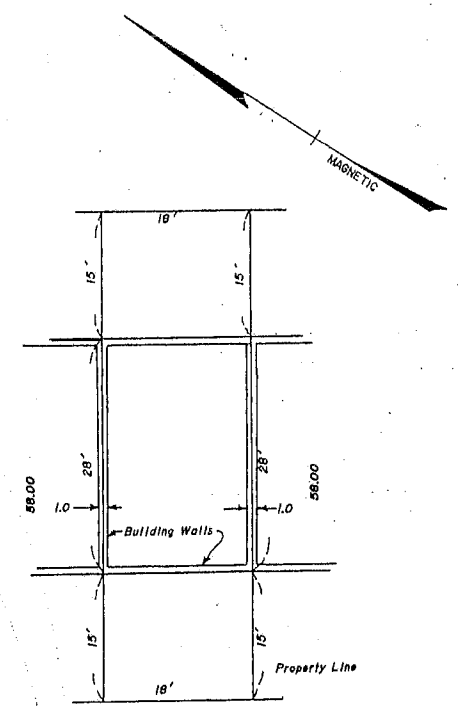
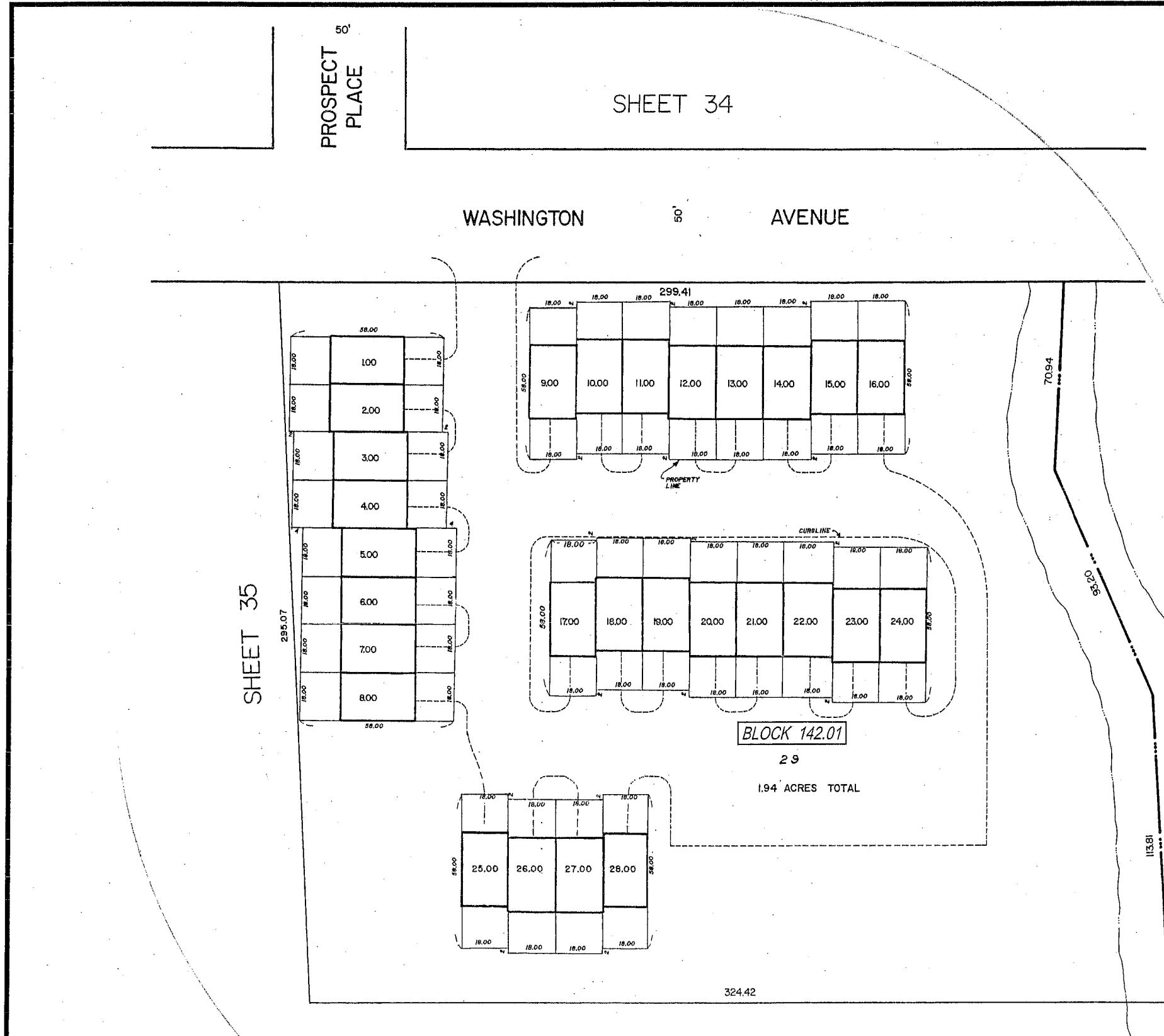


CONDOMINIUM DETAILS
LOT 10.00
1" = 20'

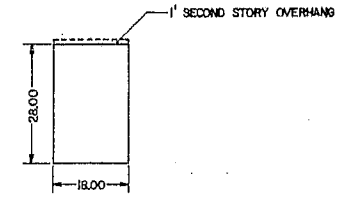
NOTE:
THIS SHEET IS A SCANNED COPY OF THE TAX MAP
ORIGINALLY PREPARED BY WILLIAM H. TITUS,
N.J.L.S. No. 12350, WITH REVISIONS MADE TO
SCANNED IMAGERY AND SUPPLEMENTED WITH
COMPUTER-AIDED DRAFTING/DESIGN (CAD/D).

NEW JERSEY DEPARTMENT OF THE TREASURY
DIVISION OF TAXATION
LOCAL PROPERTY AND PUBLIC UTILITY BRANCH
APPROVED AS A TAX MAP PURSUANT TO THE
PROVISIONS OF CHAPTER 175 LAWS OF 1913, ETC.
FOR THE DIRECTOR DIVISION OF TAXATION
BY: C.H. FIRSTBROOK P.E. & L.S.
LIC No. CHIEF ENGINEERING SECTION
DATE: SEP 25 1931 SERIAL No. 5

TAX MAP
BOROUGH OF NORTH PLAINFIELD
SOMERSET COUNTY NEW JERSEY
SCALE 1" = 50' JUNE 20, 2007
MICHAEL W. KING N.J.P.L.S.
PMK GROUP CONSULTING & ENVIRONMENTAL ENGINEERS
65 JACKSON DRIVE, P.O. BOX 5000, CRANFORD N.J. 07016
TO SHOW CONDITIONS AS OF JANUARY 18, 2007



TYPICAL LOT LAYOUT



CONDOMINIUM DETAIL

CITY OF PLAINFIELD - UNION COUNTY

NOTE:
THIS SHEET IS A SCANNED COPY OF THE TAX MAP
ORIGINALLY PREPARED BY WILLIAM H. TITUS,
N.J.L.S. No. 12350, WITH REVISIONS MADE TO
SCANNED IMAGERY AND SUPPLEMENTED WITH
COMPUTER-AIDED DRAFTING/DESIGN (CAD/D).

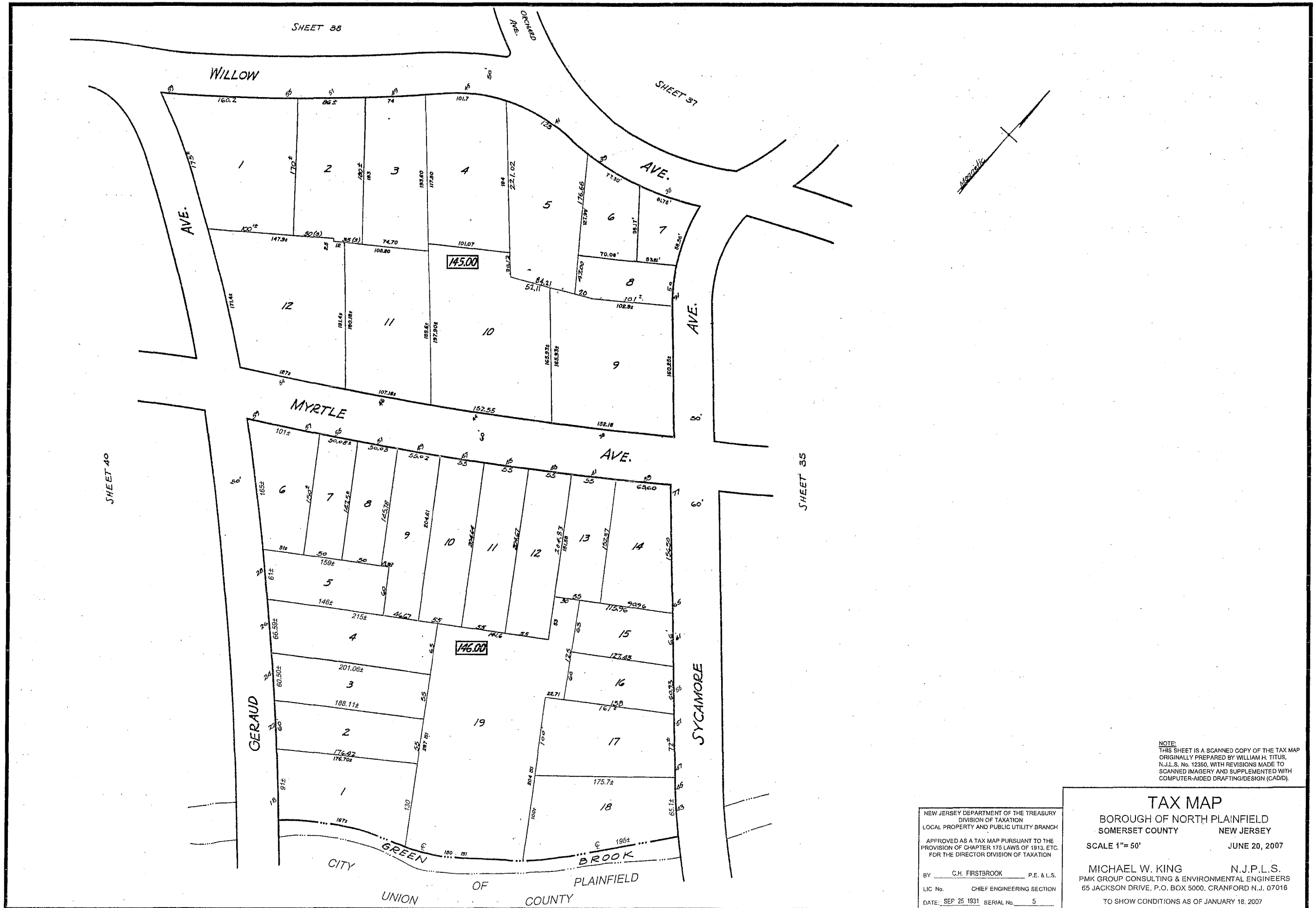
TAX MAP
BOROUGH OF NORTH PLAINFIELD
SOMERSET COUNTY NEW JERSEY
SCALE 1"= 20' JUNE 20, 2007
MICHAEL W. KING N.J.P.L.S.
PMK GROUP CONSULTING & ENVIRONMENTAL ENGINEERS
65 JACKSON DRIVE, P.O. BOX 5000, CRANFORD N.J. 07016
TO SHOW CONDITIONS AS OF JANUARY 18, 2007

NEW JERSEY DEPARTMENT OF THE TREASURY
DIVISION OF TAXATION
LOCAL PROPERTY AND PUBLIC UTILITY BRANCH
APPROVED AS A TAX MAP PURSUANT TO THE
PROVISION OF CHAPTER 175 LAWS OF 1913, ETC.
FOR THE DIRECTOR DIVISION OF TAXATION
BY C.H. FIRSTBROOK P.E. & L.S.
LIC. No. CHIEF ENGINEERING SECTION
DATE SEP 25 1931 SERIAL No. 5

SHEET 35

SHEET 35


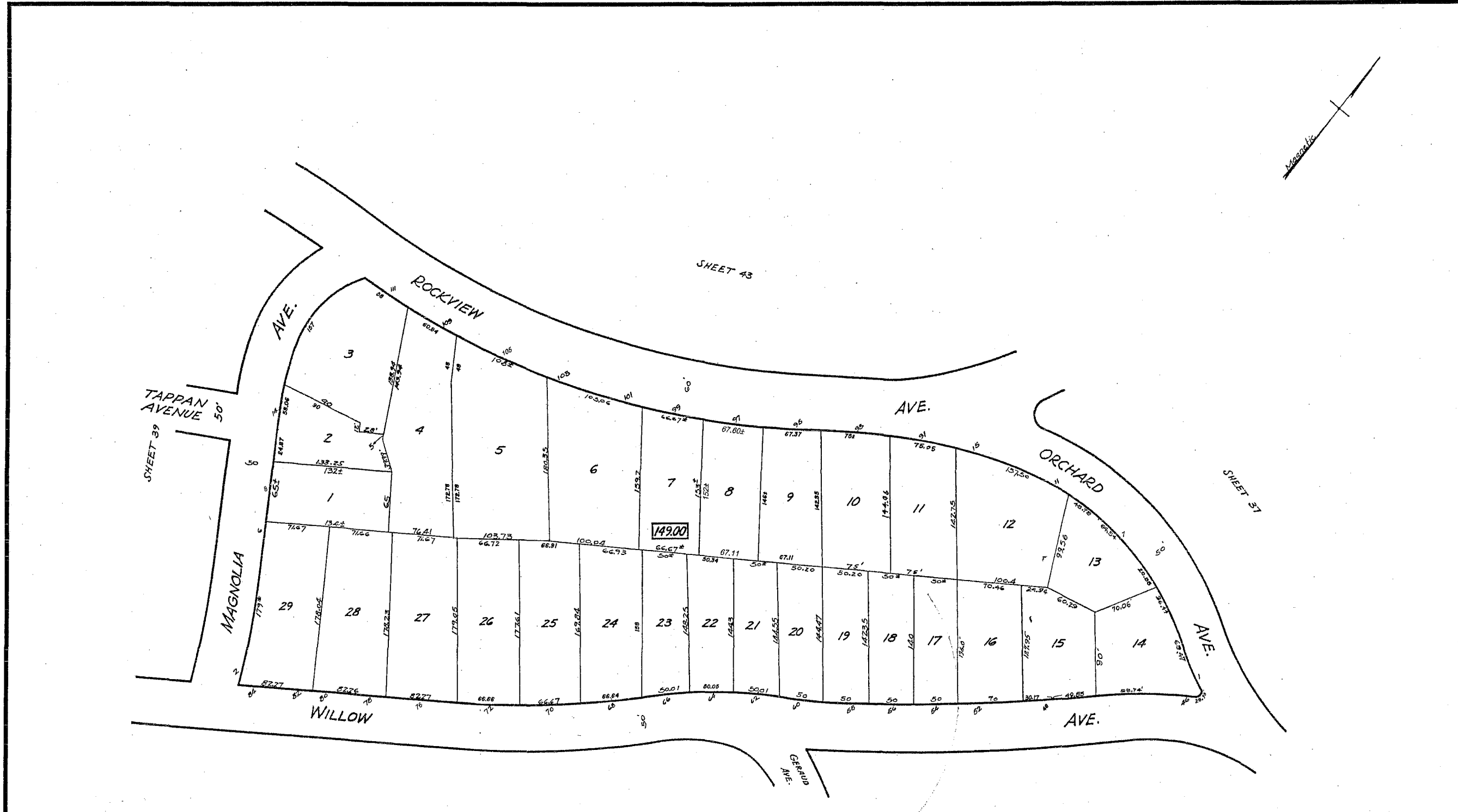
SHEET 34



NOTE:
 THIS SHEET IS A SCANNED COPY OF THE TAX MAP
 ORIGINALLY PREPARED BY WILLIAM H. TITUS,
 N.J.L.S. No. 12350, WITH REVISIONS MADE TO
 SCANNED IMAGERY AND SUPPLEMENTED WITH
 COMPUTER-AIDED DRAFTING/DESIGN (CAD/D).

NEW JERSEY DEPARTMENT OF THE TREASURY
 DIVISION OF TAXATION
 LOCAL PROPERTY AND PUBLIC UTILITY BRANCH
 APPROVED AS A TAX MAP PURSUANT TO THE
 PROVISIONS OF CHAPTER 175 LAWS OF 1913, ETC.
 FOR THE DIRECTOR DIVISION OF TAXATION
 BY C.H. FIRSTBROOK P.E. & L.S.
 LIC. No. _____ CHIEF ENGINEERING SECTION
 DATE: SEP 25 1931 SERIAL No. 5

TAX MAP
 BOROUGH OF NORTH PLAINFIELD
 SOMERSET COUNTY NEW JERSEY
 SCALE 1"= 50' JUNE 20, 2007
 MICHAEL W. KING N.J.P.L.S.
 PMK GROUP CONSULTING & ENVIRONMENTAL ENGINEERS
 65 JACKSON DRIVE, P.O. BOX 5000, CRANFORD N.J. 07016
 TO SHOW CONDITIONS AS OF JANUARY 18, 2007



NOTE:
THIS SHEET IS A SCANNED COPY OF THE TAX MAP
ORIGINALLY PREPARED BY WILLIAM H. TITUS,
N.J.L.S. No. 12350, WITH REVISIONS MADE TO
SCANNED IMAGERY AND SUPPLEMENTED WITH
COMPUTER-AIDED DRAFTING/DESIGN (CAD/D).

NEW JERSEY DEPARTMENT OF THE TREASURY
DIVISION OF TAXATION
LOCAL PROPERTY AND PUBLIC UTILITY BRANCH

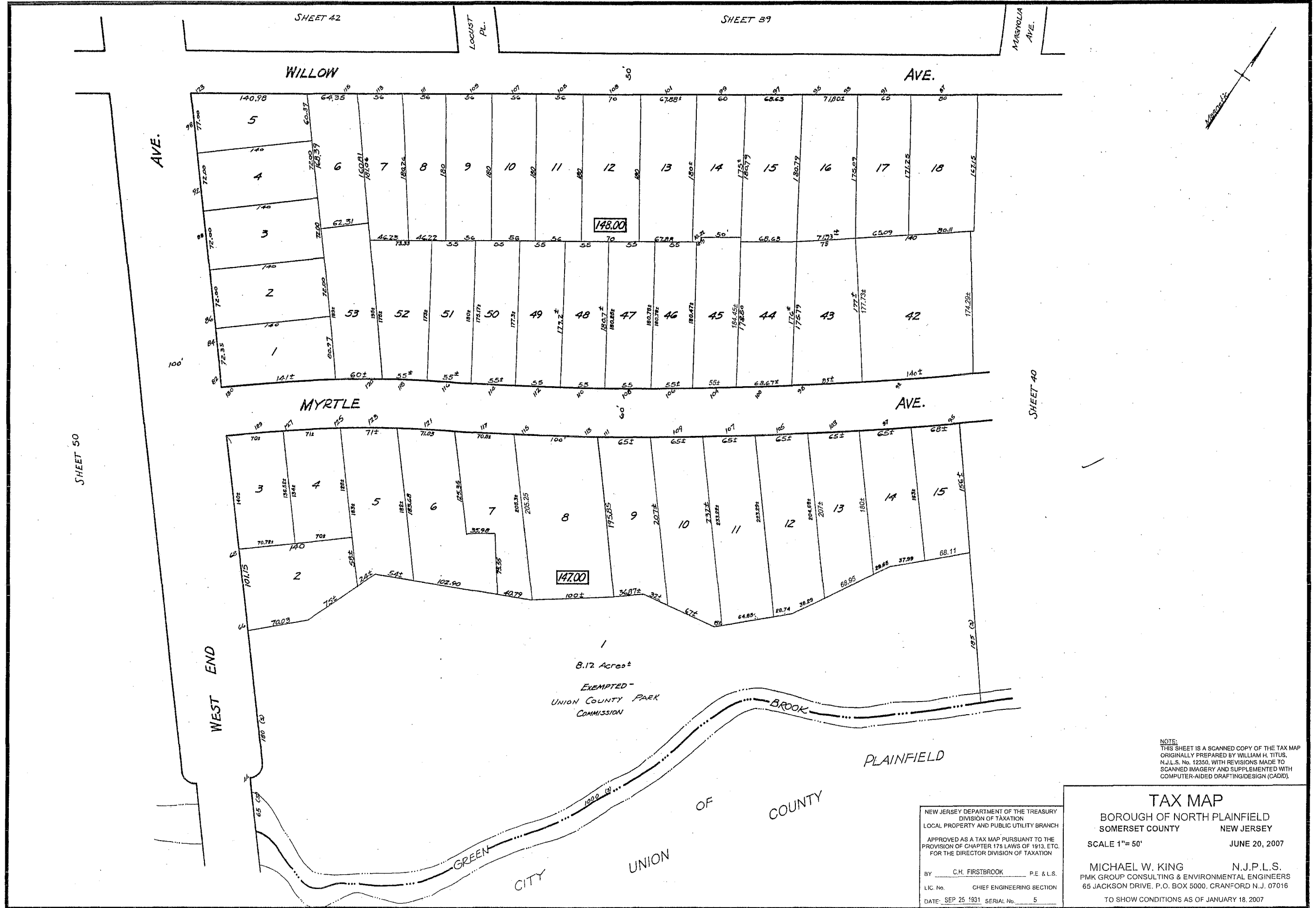
APPROVED AS A TAX MAP PURSUANT TO THE
PROVISION OF CHAPTER 175 LAWS OF 1913, ETC.
FOR THE DIRECTOR DIVISION OF TAXATION

BY C.H. FIRSTBROOK P.E. & L.S.
LIC. No. _____ CHIEF ENGINEERING SECTION
DATE: SEP 25 1931 SERIAL No. _____ 5

TAX MAP
BOROUGH OF NORTH PLAINFIELD
SOMERSET COUNTY NEW JERSEY

SCALE 1"= 50' JUNE 20, 2007

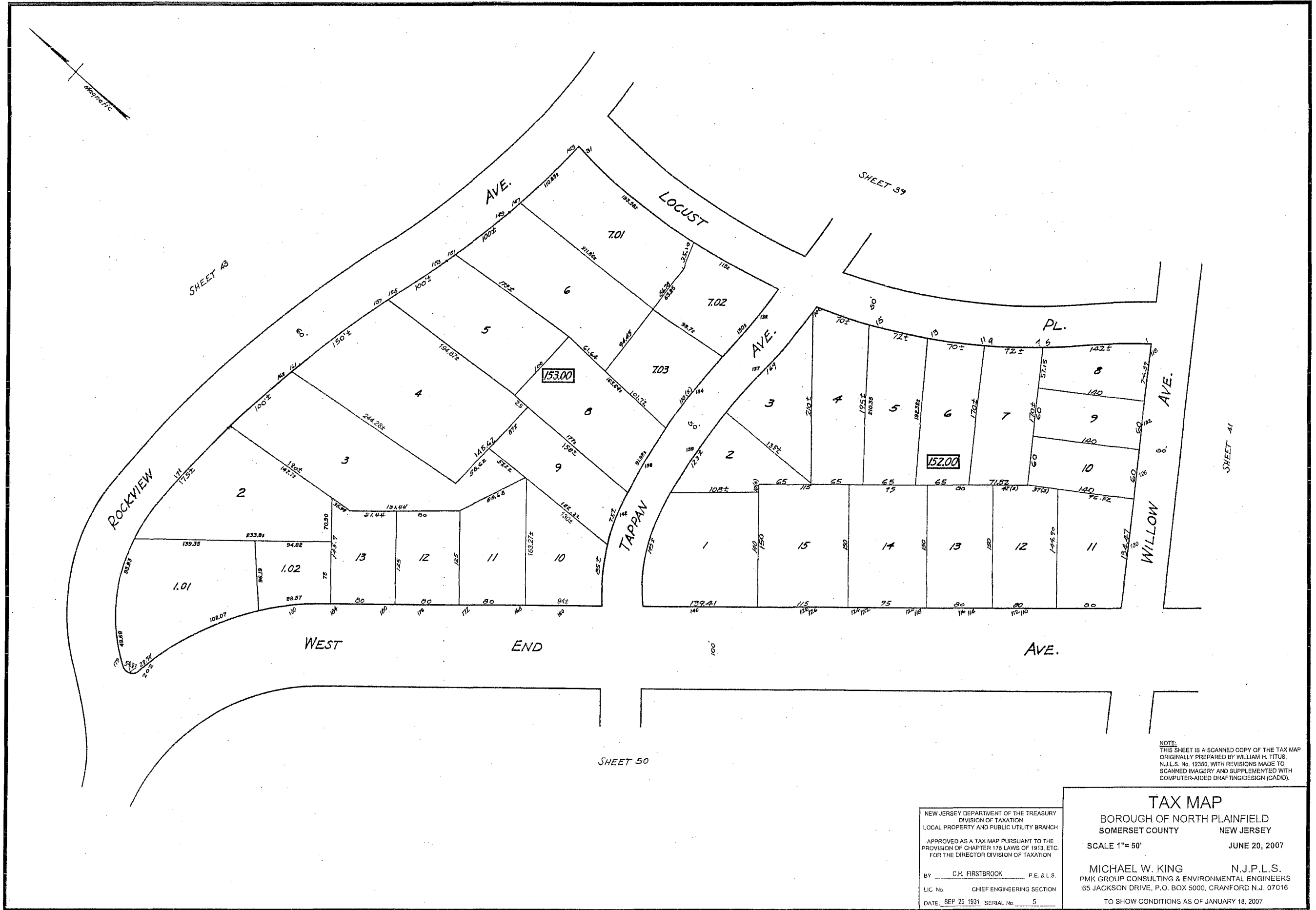
MICHAEL W. KING N.J.P.L.S.
PMK GROUP CONSULTING & ENVIRONMENTAL ENGINEERS
65 JACKSON DRIVE, P.O. BOX 5000, CRANFORD N.J. 07016
TO SHOW CONDITIONS AS OF JANUARY 18, 2007



NOTE:
 THIS SHEET IS A SCANNED COPY OF THE TAX MAP
 ORIGINALLY PREPARED BY WILLIAM H. TITUS,
 N.J.L.S. No. 12350, WITH REVISIONS MADE TO
 SCANNED IMAGERY AND SUPPLEMENTED WITH
 COMPUTER-AIDED DRAFTING/DESIGN (CADD).

NEW JERSEY DEPARTMENT OF THE TREASURY
 DIVISION OF TAXATION
 LOCAL PROPERTY AND PUBLIC UTILITY BRANCH
 APPROVED AS A TAX MAP PURSUANT TO THE
 PROVISION OF CHAPTER 175 LAWS OF 1913, ETC.
 FOR THE DIRECTOR DIVISION OF TAXATION
 BY: C.H. FIRSTBROOK P.E. & L.S.
 LIC. No. CHIEF ENGINEERING SECTION
 DATE: SEP 25 1931 SERIAL No. 5

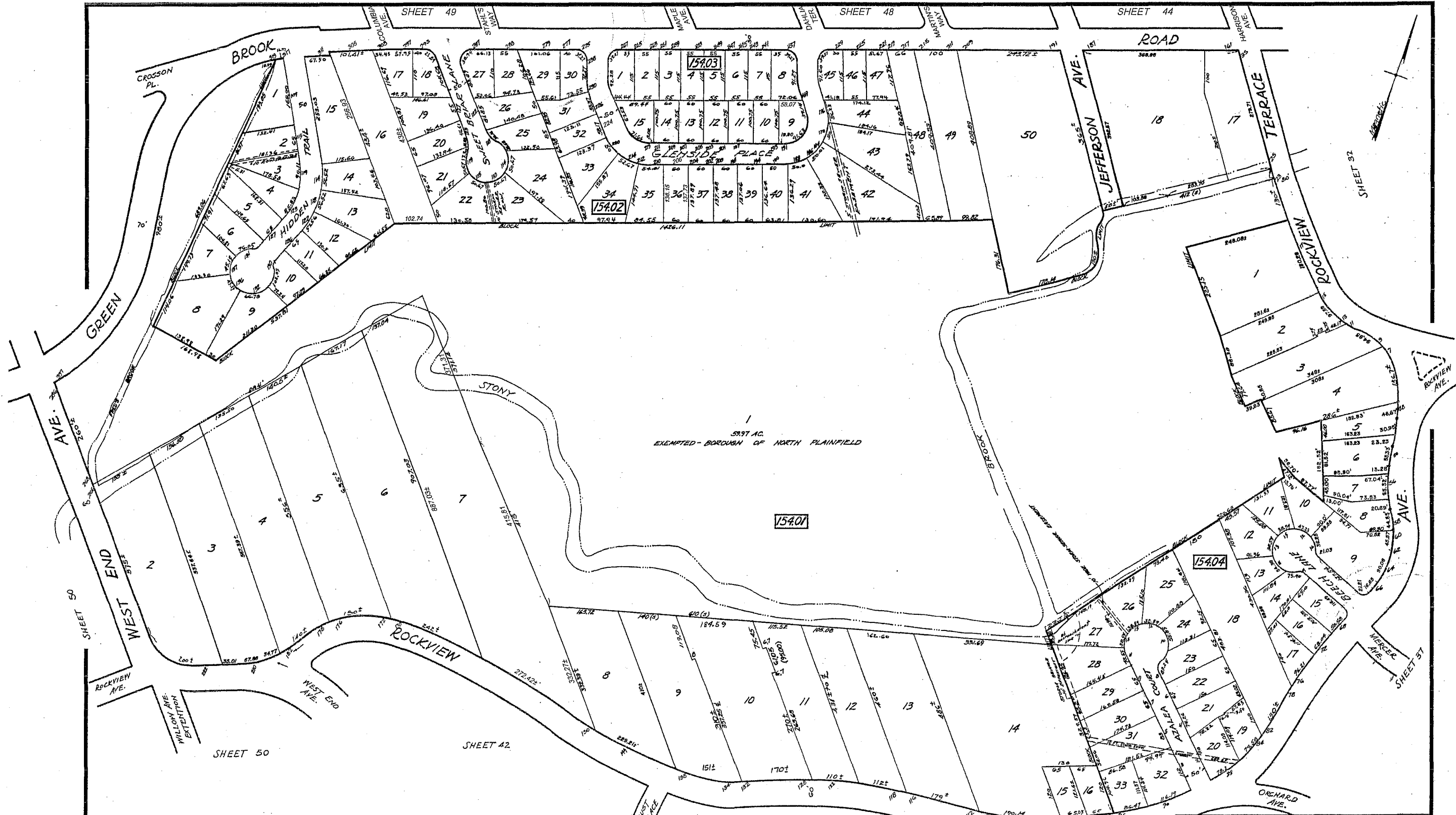
TAX MAP
 BOROUGH OF NORTH PLAINFIELD
 SOMERSET COUNTY NEW JERSEY
 SCALE 1"= 50' JUNE 20, 2007
 MICHAEL W. KING N.J.P.L.S.
 PMK GROUP CONSULTING & ENVIRONMENTAL ENGINEERS
 65 JACKSON DRIVE, P.O. BOX 5000, CRANFORD N.J. 07016
 TO SHOW CONDITIONS AS OF JANUARY 18, 2007



NOTE:
 THIS SHEET IS A SCANNED COPY OF THE TAX MAP
 ORIGINALLY PREPARED BY WILLIAM H. TITUS,
 N.J.L.S. No. 12350, WITH REVISIONS MADE TO
 SCANNED IMAGERY AND SUPPLEMENTED WITH
 COMPUTER-AIDED DRAFTING/DESIGN (CADD).

NEW JERSEY DEPARTMENT OF THE TREASURY
 DIVISION OF TAXATION
 LOCAL PROPERTY AND PUBLIC UTILITY BRANCH
 APPROVED AS A TAX MAP PURSUANT TO THE
 PROVISION OF CHAPTER 175 LAWS OF 1913, ETC.
 FOR THE DIRECTOR DIVISION OF TAXATION
 BY: C.H. FIRSTBROOK P.E. & L.S.
 LIC No. CHIEF ENGINEERING SECTION
 DATE: SEP 25 1931 SERIAL No. 5

TAX MAP
 BOROUGH OF NORTH PLAINFIELD
 SOMERSET COUNTY NEW JERSEY
 SCALE 1"= 50' JUNE 20, 2007
 MICHAEL W. KING N.J.P.L.S.
 PMK GROUP CONSULTING & ENVIRONMENTAL ENGINEERS
 65 JACKSON DRIVE, P.O. BOX 5000, CRANFORD N.J. 07016
 TO SHOW CONDITIONS AS OF JANUARY 18, 2007

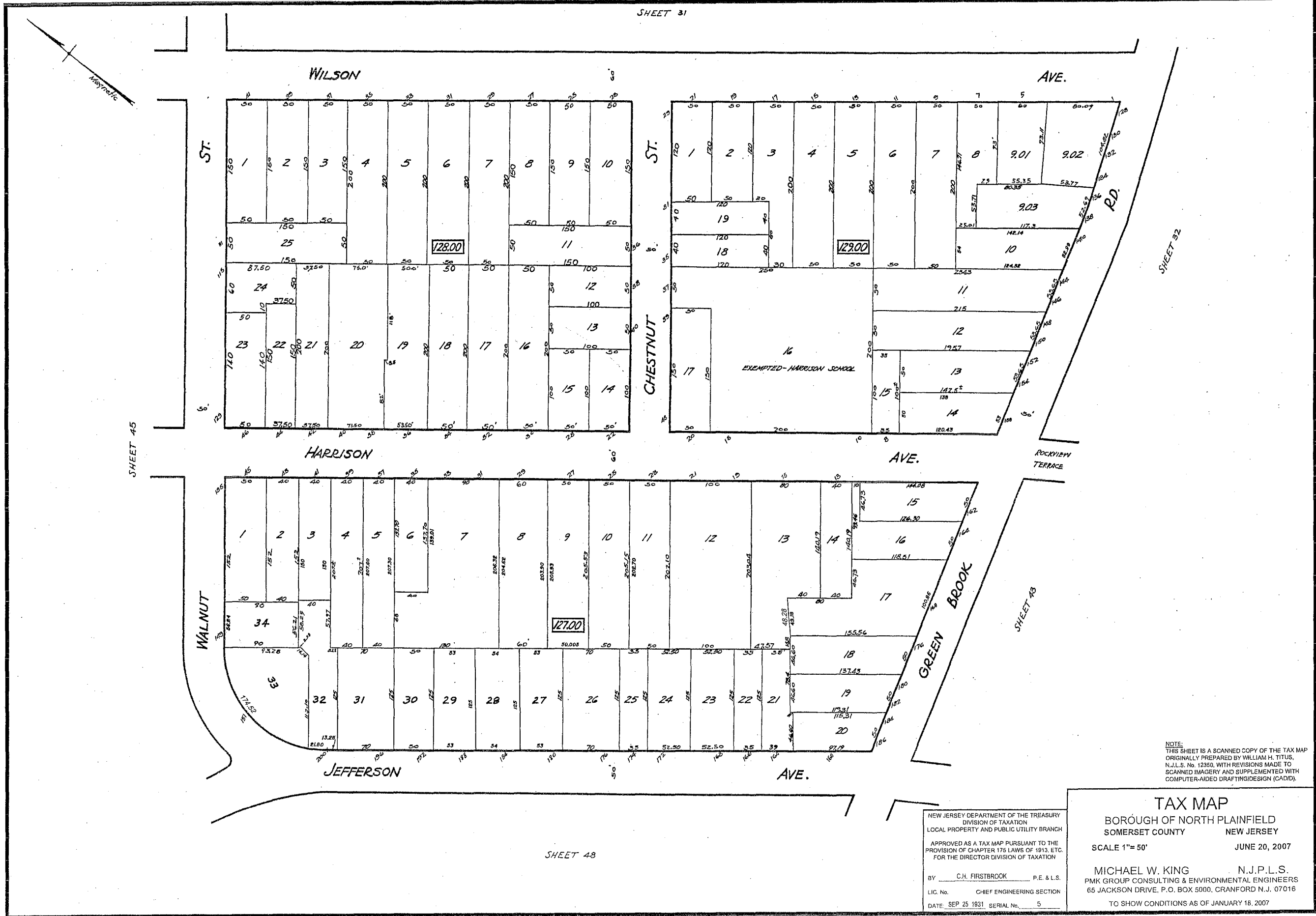


NOTE:
 THIS SHEET IS A SCANNED COPY OF THE TAX MAP
 ORIGINALLY PREPARED BY WILLIAM H. TITUS,
 N.J.L.S. No. 12356, WITH REVISIONS MADE TO
 SCANNED IMAGERY AND SUPPLEMENTED WITH
 COMPUTER-AIDED DRAFTING/DESIGN (CAD/D).

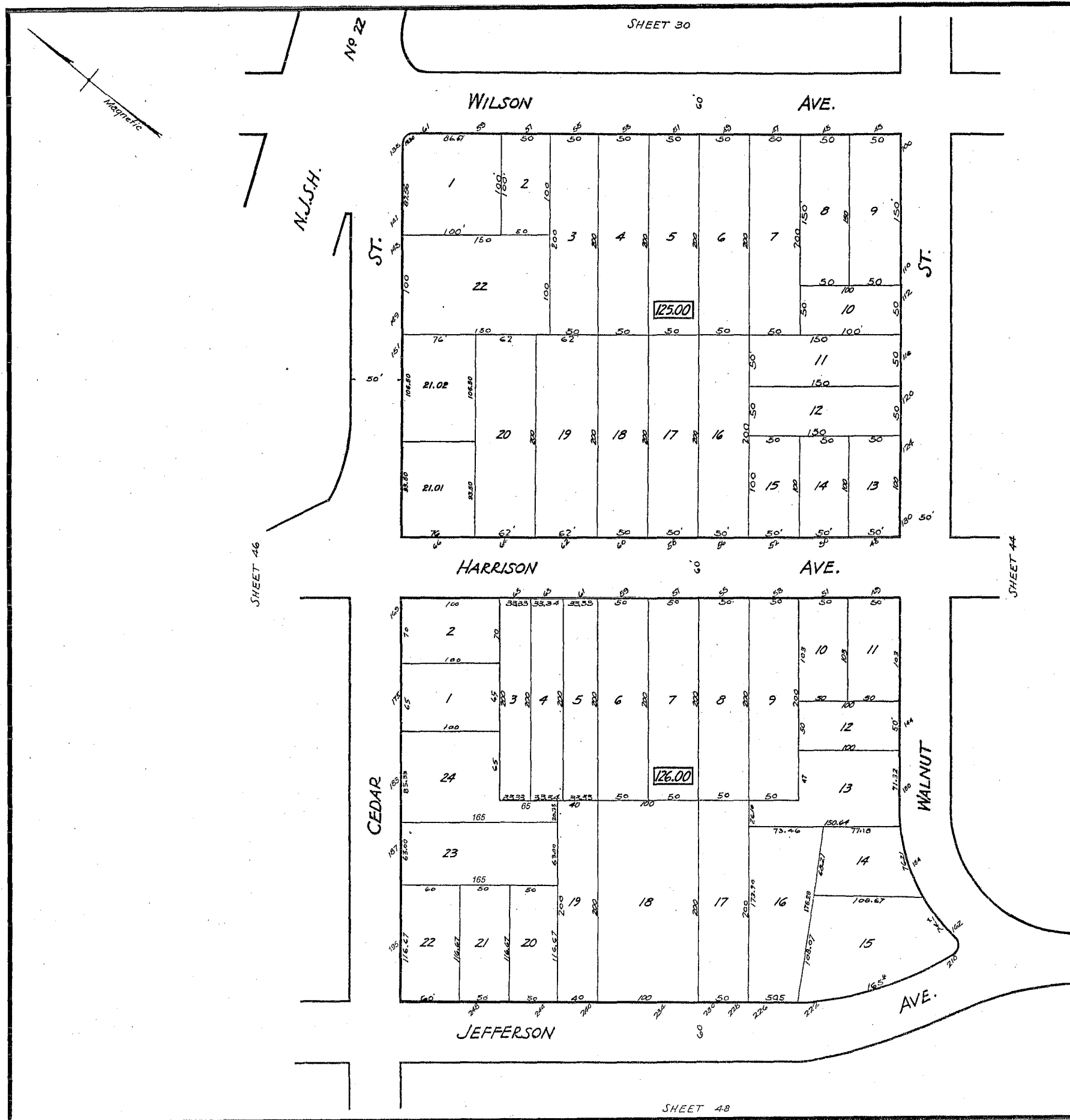
SHEET 38
 NEW JERSEY DEPARTMENT OF THE TREASURY
 DIVISION OF TAXATION
 LOCAL PROPERTY AND PUBLIC UTILITY BRANCH
 APPROVED AS A TAX MAP PURSUANT TO THE
 PROVISIONS OF CHAPTER 175 LAWS OF 1913, ETC.
 FOR THE DIRECTOR DIVISION OF TAXATION
 BY C.H. FIRSTBROOK P.E. & L.S.
 LIC. No. CHIEF ENGINEERING SECTION
 DATE SEP 25 1931 SERIAL No. 5

TAX MAP
 BOROUGH OF NORTH PLAINFIELD
 SOMERSET COUNTY NEW JERSEY
 SCALE 1"=100'
 JUNE 20, 2007
 MICHAEL W. KING N.J.P.L.S.
 PMK GROUP CONSULTING & ENVIRONMENTAL ENGINEERS
 65 JACKSON DRIVE, P.O. BOX 5000, CRANFORD N.J. 07016
 TO SHOW CONDITIONS AS OF JANUARY 18, 2007

SHEET 31



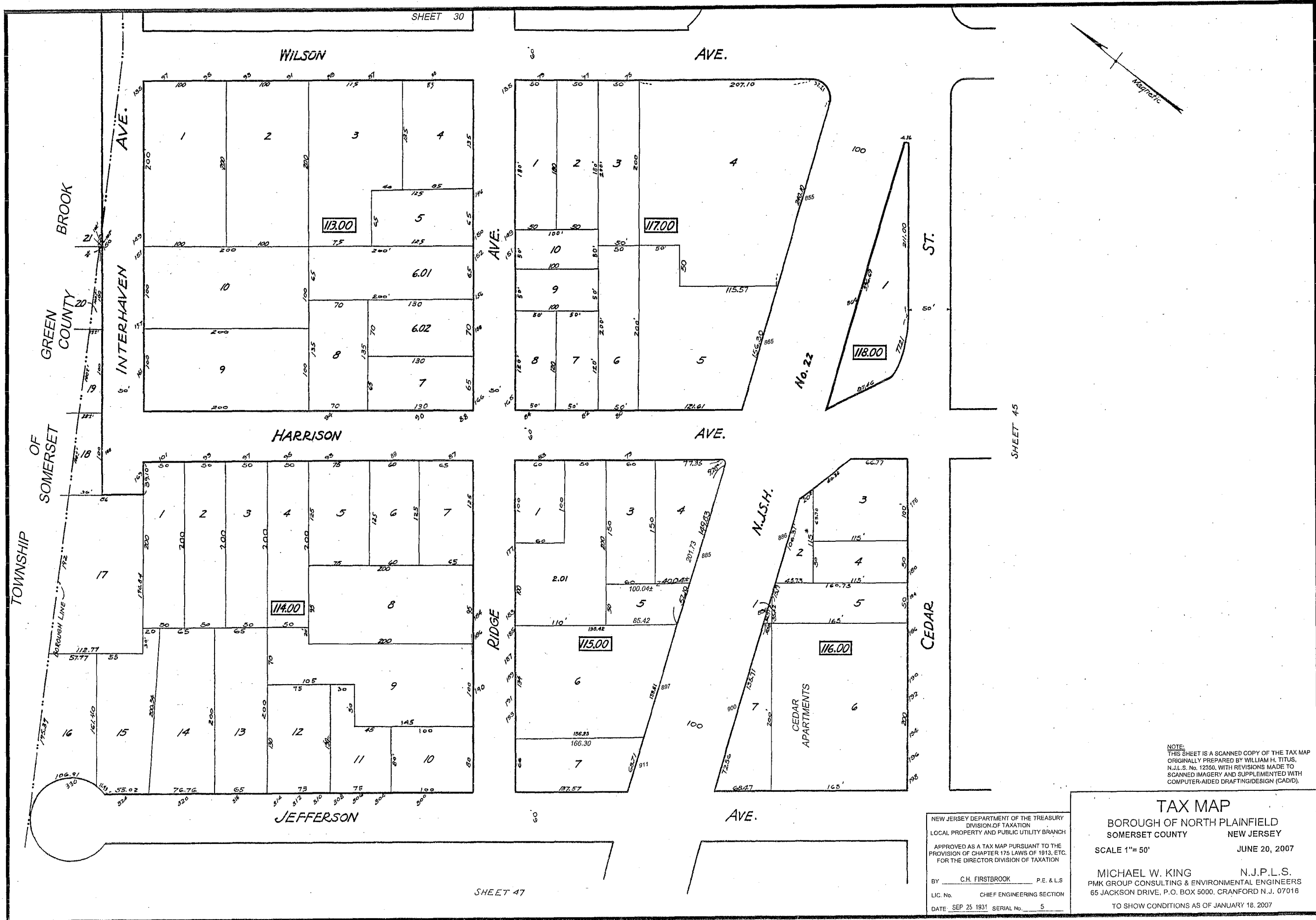
NOTE:
 THIS SHEET IS A SCANNED COPY OF THE TAX MAP
 ORIGINALLY PREPARED BY WILLIAM H. TITUS,
 N.J.L.S. No. 12350, WITH REVISIONS MADE TO
 SCANNED IMAGERY AND SUPPLEMENTED WITH
 COMPUTER-AIDED DRAFTING DESIGN (CADD).



NOTE:
 THIS SHEET IS A SCANNED COPY OF THE TAX MAP
 ORIGINALLY PREPARED BY WILLIAM H. TITUS,
 N.J.L.S. No. 12350, WITH REVISIONS MADE TO
 SCANNED IMAGERY AND SUPPLEMENTED WITH
 COMPUTER-AIDED DRAFTING/DESIGN (CAD/D).

NEW JERSEY DEPARTMENT OF THE TREASURY
 DIVISION OF TAXATION
 LOCAL PROPERTY AND PUBLIC UTILITY BRANCH
 APPROVED AS A TAX MAP PURSUANT TO THE
 PROVISION OF CHAPTER 175 LAWS OF 1913, ETC.
 FOR THE DIRECTOR DIVISION OF TAXATION
 BY: C.H. FIRSTBROOK P.E. & L.S.
 LIC. No. CHIEF ENGINEERING SECTION
 DATE: SEP 25 1931 SERIAL No. 5

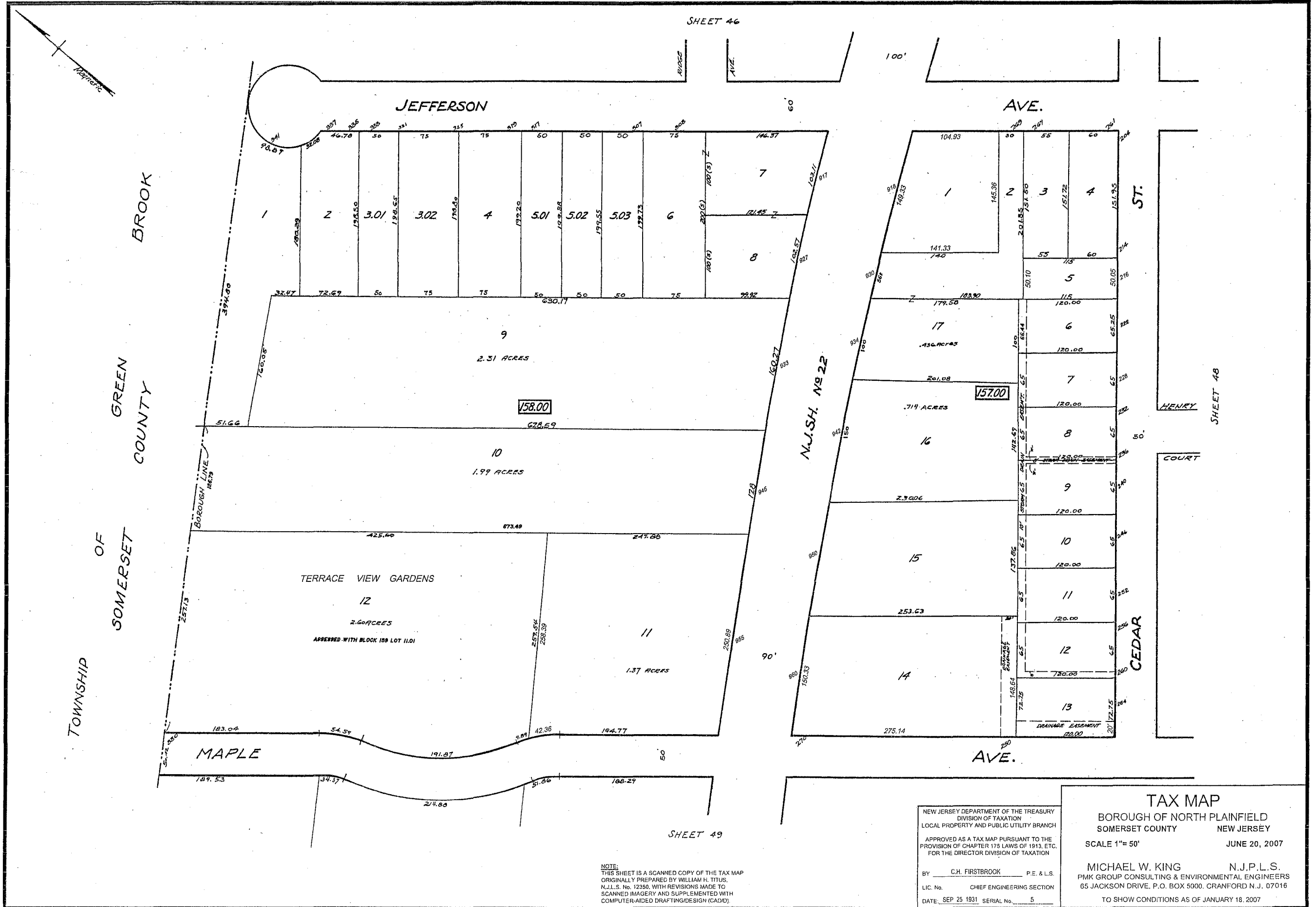
TAX MAP
 BOROUGH OF NORTH PLAINFIELD
 SOMERSET COUNTY NEW JERSEY
 SCALE 1"= 50' JUNE 20, 2007
 MICHAEL W. KING N.J.P.L.S.
 PMK GROUP CONSULTING & ENVIRONMENTAL ENGINEERS
 65 JACKSON DRIVE, P.O. BOX 5000, CRANFORD N.J. 07016
 TO SHOW CONDITIONS AS OF JANUARY 18, 2007



NOTE:
THIS SHEET IS A SCANNED COPY OF THE TAX MAP
ORIGINALLY PREPARED BY WILLIAM H. TITUS,
N.J.L.S. No. 12250, WITH REVISIONS MADE TO
SCANNED IMAGERY AND SUPPLEMENTED WITH
COMPUTER-AIDED DRAFTING/DESIGN (CAD/D).

NEW JERSEY DEPARTMENT OF THE TREASURY
DIVISION OF TAXATION
LOCAL PROPERTY AND PUBLIC UTILITY BRANCH
APPROVED AS A TAX MAP PURSUANT TO THE
PROVISIONS OF CHAPTER 175 LAWS OF 1913, ETC.
FOR THE DIRECTOR DIVISION OF TAXATION
BY CH. FIRSTBROOK P.E. & L.S.
LIC. No. _____ CHIEF ENGINEERING SECTION
DATE: SEP 25 1931 SERIAL No. 5

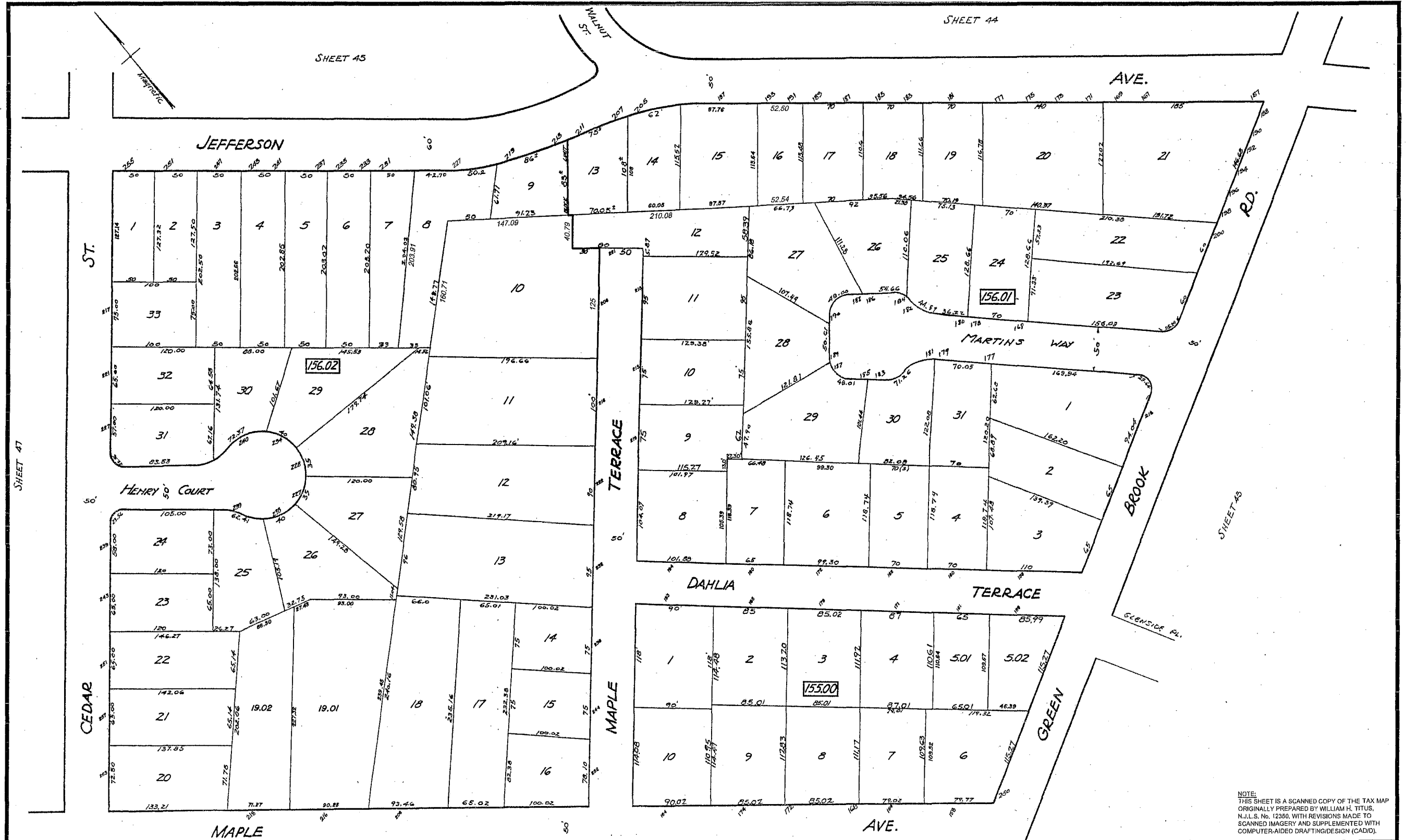
TAX MAP
BOROUGH OF NORTH PLAINFIELD
SOMERSET COUNTY NEW JERSEY
SCALE 1"= 50' JUNE 20, 2007
MICHAEL W. KING N.J.P.L.S.
PMK GROUP CONSULTING & ENVIRONMENTAL ENGINEERS
65 JACKSON DRIVE, P.O. BOX 5000, CRANFORD N.J. 07016
TO SHOW CONDITIONS AS OF JANUARY 18, 2007



NOTE:
 THIS SHEET IS A SCANNED COPY OF THE TAX MAP
 ORIGINALLY PREPARED BY WILLIAM H. TITUS,
 N.J.L.S. No. 12350, WITH REVISIONS MADE TO
 SCANNED IMAGERY AND SUPPLEMENTED WITH
 COMPUTER-AIDED DRAFTING/DESIGN (CAD/D).

NEW JERSEY DEPARTMENT OF THE TREASURY
 DIVISION OF TAXATION
 LOCAL PROPERTY AND PUBLIC UTILITY BRANCH
 APPROVED AS A TAX MAP PURSUANT TO THE
 PROVISION OF CHAPTER 175 LAWS OF 1913, ETC.
 FOR THE DIRECTOR DIVISION OF TAXATION
 BY C.H. FIRSTBROOK P.E. & L.S.
 LIC. No. CHIEF ENGINEERING SECTION
 DATE SEP 25 1931 SERIAL No. 5

TAX MAP
 BOROUGH OF NORTH PLAINFIELD
 SOMERSET COUNTY NEW JERSEY
 SCALE 1"= 50' JUNE 20, 2007
 MICHAEL W. KING N.J.P.L.S.
 PMK GROUP CONSULTING & ENVIRONMENTAL ENGINEERS
 65 JACKSON DRIVE, P.O. BOX 5000, CRANFORD N.J. 07016
 TO SHOW CONDITIONS AS OF JANUARY 18, 2007



SHEET 47

SHEET 45

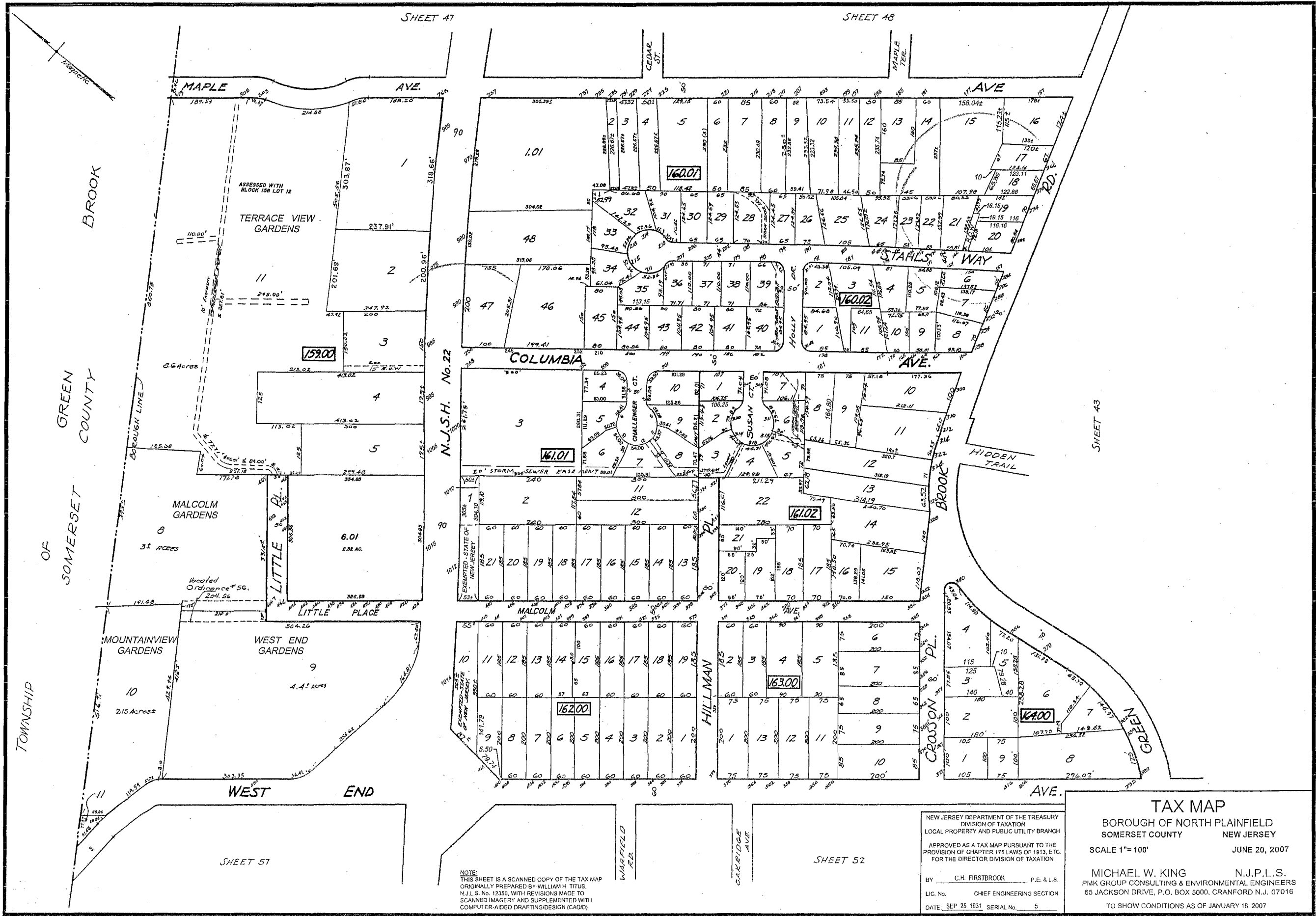
SHEET 44

SHEET 49

NOTE:
 THIS SHEET IS A SCANNED COPY OF THE TAX MAP
 ORIGINALLY PREPARED BY WILLIAM H. TITUS,
 N.J.L.S. No. 12350, WITH REVISIONS MADE TO
 SCANNED IMAGERY AND SUPPLEMENTED WITH
 COMPUTER-AIDED DRAFTING/DESIGN (CAD/D).

NEW JERSEY DEPARTMENT OF THE TREASURY
 DIVISION OF TAXATION
 LOCAL PROPERTY AND PUBLIC UTILITY BRANCH
 APPROVED AS A TAX MAP PURSUANT TO THE
 PROVISIONS OF CHAPTER 175 LAWS OF 1913, ETC.
 FOR THE DIRECTOR DIVISION OF TAXATION
 BY C.H. FIRSTBROOK P.E. & L.S.
 LIC No. _____ CHIEF ENGINEERING SECTION
 DATE SEP 25 1931 SERIAL No. 5

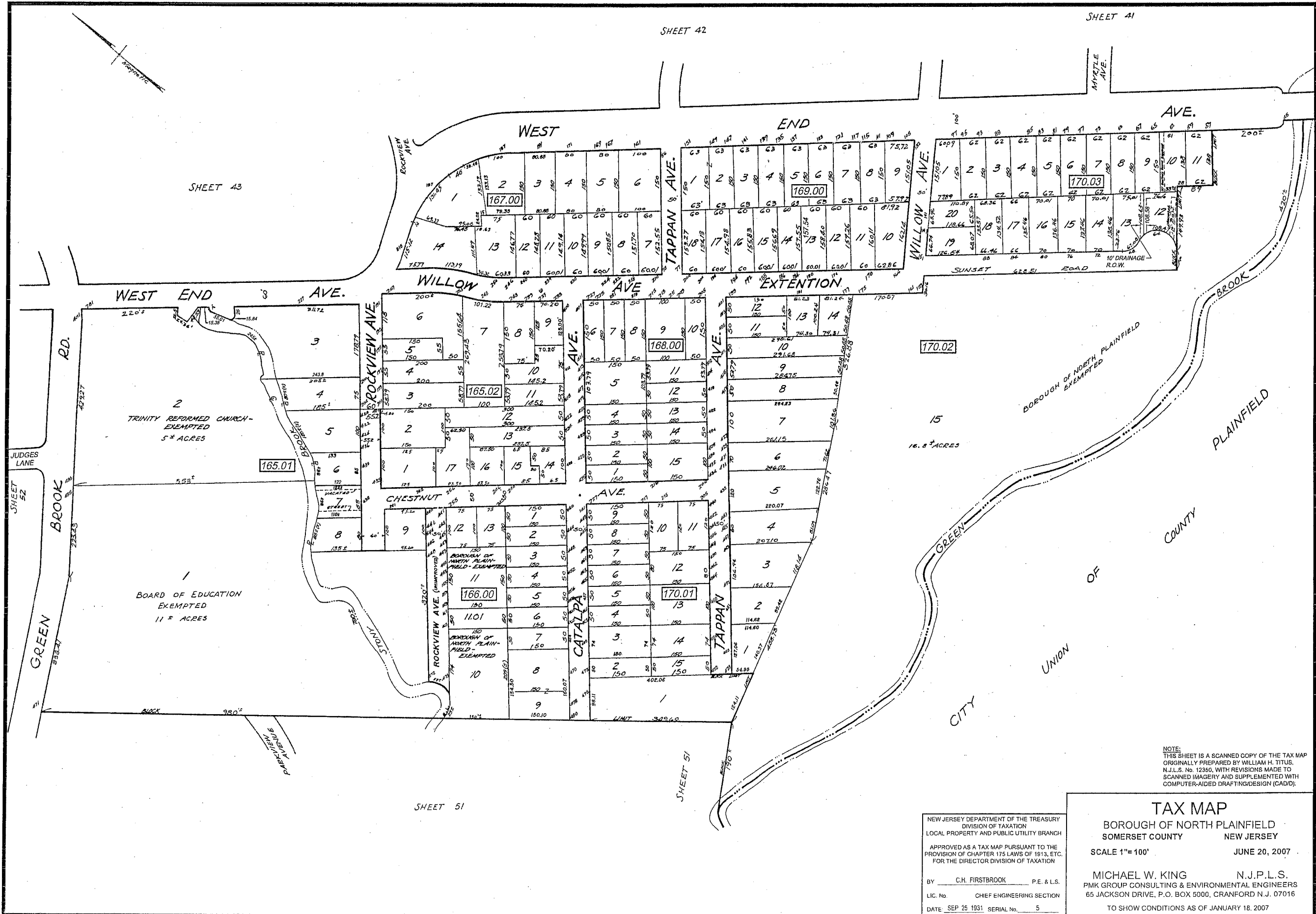
TAX MAP
 BOROUGH OF NORTH PLAINFIELD
 SOMERSET COUNTY NEW JERSEY
 SCALE 1"= 50' JUNE 20, 2007
 MICHAEL W. KING N.J.P.L.S.
 PMK GROUP CONSULTING & ENVIRONMENTAL ENGINEERS
 65 JACKSON DRIVE, P.O. BOX 5000, CRANFORD N.J. 07016
 TO SHOW CONDITIONS AS OF JANUARY 18, 2007



NOTE:
THIS SHEET IS A SCANNED COPY OF THE TAX MAP
ORIGINALLY PREPARED BY WILLIAM H. TITUS.
N.J.L.S. No. 12350, WITH REVISIONS MADE TO
SCANNED IMAGERY AND SUPPLEMENTED WITH
COMPUTER-AIDED DRAFTING/DESIGN (CAD/C)

NEW JERSEY DEPARTMENT OF THE TREASURY
DIVISION OF TAXATION
LOCAL PROPERTY AND PUBLIC UTILITY BRANCH
APPROVED AS A TAX MAP PURSUANT TO THE
PROVISIONS OF CHAPTER 176 LAWS OF 1913, ETC.
FOR THE DIRECTOR DIVISION OF TAXATION
BY: C.H. FIRSTBROOK P.E. & L.S.
LIC. No. CHIEF ENGINEERING SECTION
DATE: SEP 25 1931 SERIAL No. 5

TAX MAP
BOROUGH OF NORTH PLAINFIELD
SOMERSET COUNTY NEW JERSEY
SCALE 1"=100'
JUNE 20, 2007
MICHAEL W. KING N.J.P.L.S.
PMK GROUP CONSULTING & ENVIRONMENTAL ENGINEERS
65 JACKSON DRIVE, P.O. BOX 5000, CRANFORD N.J. 07016
TO SHOW CONDITIONS AS OF JANUARY 18, 2007



NOTE:
 THIS SHEET IS A SCANNED COPY OF THE TAX MAP
 ORIGINALLY PREPARED BY WILLIAM H. TITUS,
 N.J.L.S. No. 12360, WITH REVISIONS MADE TO
 SCANNED IMAGERY AND SUPPLEMENTED WITH
 COMPUTER-AIDED DRAFTING/DESIGN (CAD/D).

NEW JERSEY DEPARTMENT OF THE TREASURY
 DIVISION OF TAXATION
 LOCAL PROPERTY AND PUBLIC UTILITY BRANCH

APPROVED AS A TAX MAP PURSUANT TO THE
 PROVISIONS OF CHAPTER 175 LAWS OF 1913, ETC.
 FOR THE DIRECTOR DIVISION OF TAXATION

BY C.H. FIRSTBROOK P.E. & L.S.
 LIC. No. _____ CHIEF ENGINEERING SECTION
 DATE SEP 25 1931 SERIAL No. 5

TAX MAP
 BOROUGH OF NORTH PLAINFIELD
 SOMERSET COUNTY NEW JERSEY

SCALE 1"=100' JUNE 20, 2007

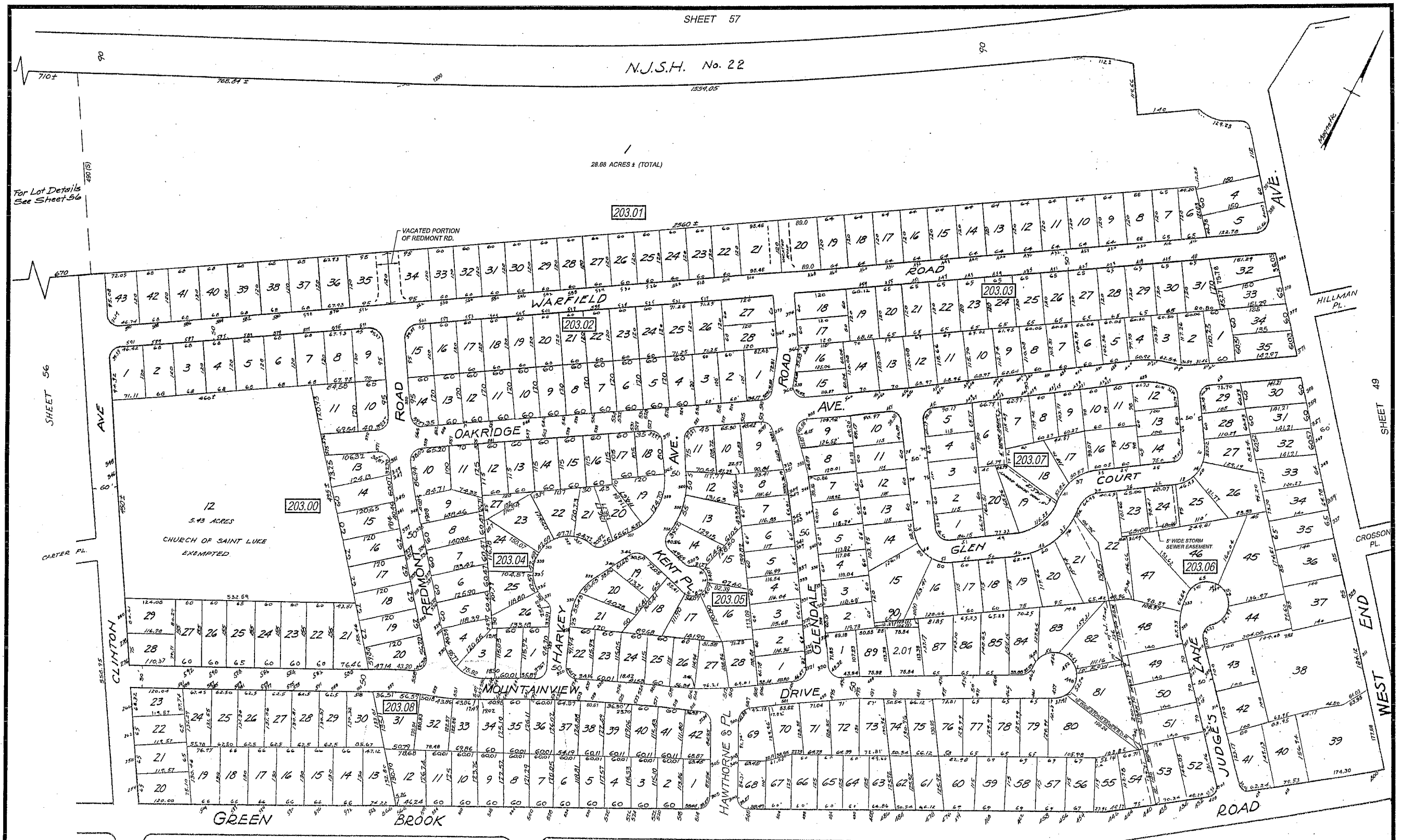
MICHAEL W. KING N.J.P.L.S.
 PMK GROUP CONSULTING & ENVIRONMENTAL ENGINEERS
 65 JACKSON DRIVE, P.O. BOX 5000, CRANFORD N.J. 07016

TO SHOW CONDITIONS AS OF JANUARY 18, 2007

N.J.S.H. No. 22

28.88 ACRES ± (TOTAL)

For Lot Details See Sheet 56



SHEET 56

SHEET 49

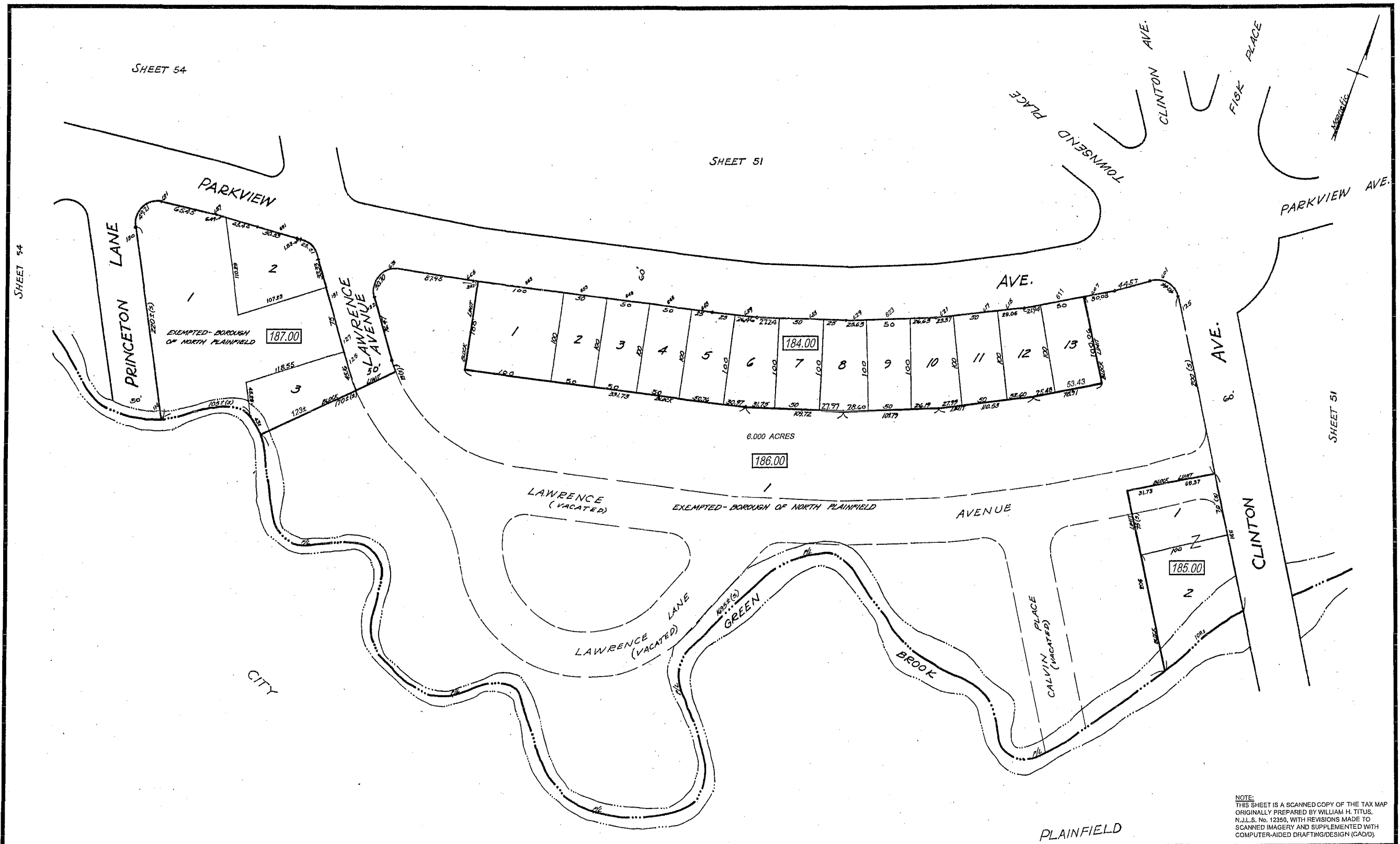
SHEET 51

NOTE:
 THIS SHEET IS A SCANNED COPY OF THE TAX MAP
 ORIGINALLY PREPARED BY WILLIAM H. TITUS,
 N.J.L.S. No. 12350, WITH REVISIONS MADE TO
 SCANNED IMAGERY AND SUPPLEMENTED WITH
 COMPUTER-AIDED DRAFTING DESIGN (CAD/D).

NEW JERSEY DEPARTMENT OF THE TREASURY
 DIVISION OF TAXATION
 LOCAL PROPERTY AND PUBLIC UTILITY BRANCH
 APPROVED AS A TAX MAP PURSUANT TO THE
 PROVISIONS OF CHAPTER 175 LAWS OF 1913, ETC.
 FOR THE DIRECTOR DIVISION OF TAXATION

BY C.H. FIRSTBROOK P.E. & L.S.
 LIC. No. CHIEF ENGINEERING SECTION
 DATE SEP 25 1931 SERIAL No. 5

TAX MAP
 BOROUGH OF NORTH PLAINFIELD
 SOMERSET COUNTY NEW JERSEY
 SCALE 1"=100' JUNE 20, 2007
 MICHAEL W. KING N.J.P.L.S.
 PMK GROUP CONSULTING & ENVIRONMENTAL ENGINEERS
 65 JACKSON DRIVE, P.O. BOX 5000, CRANFORD N.J. 07016
 TO SHOW CONDITIONS AS OF JANUARY 18, 2007



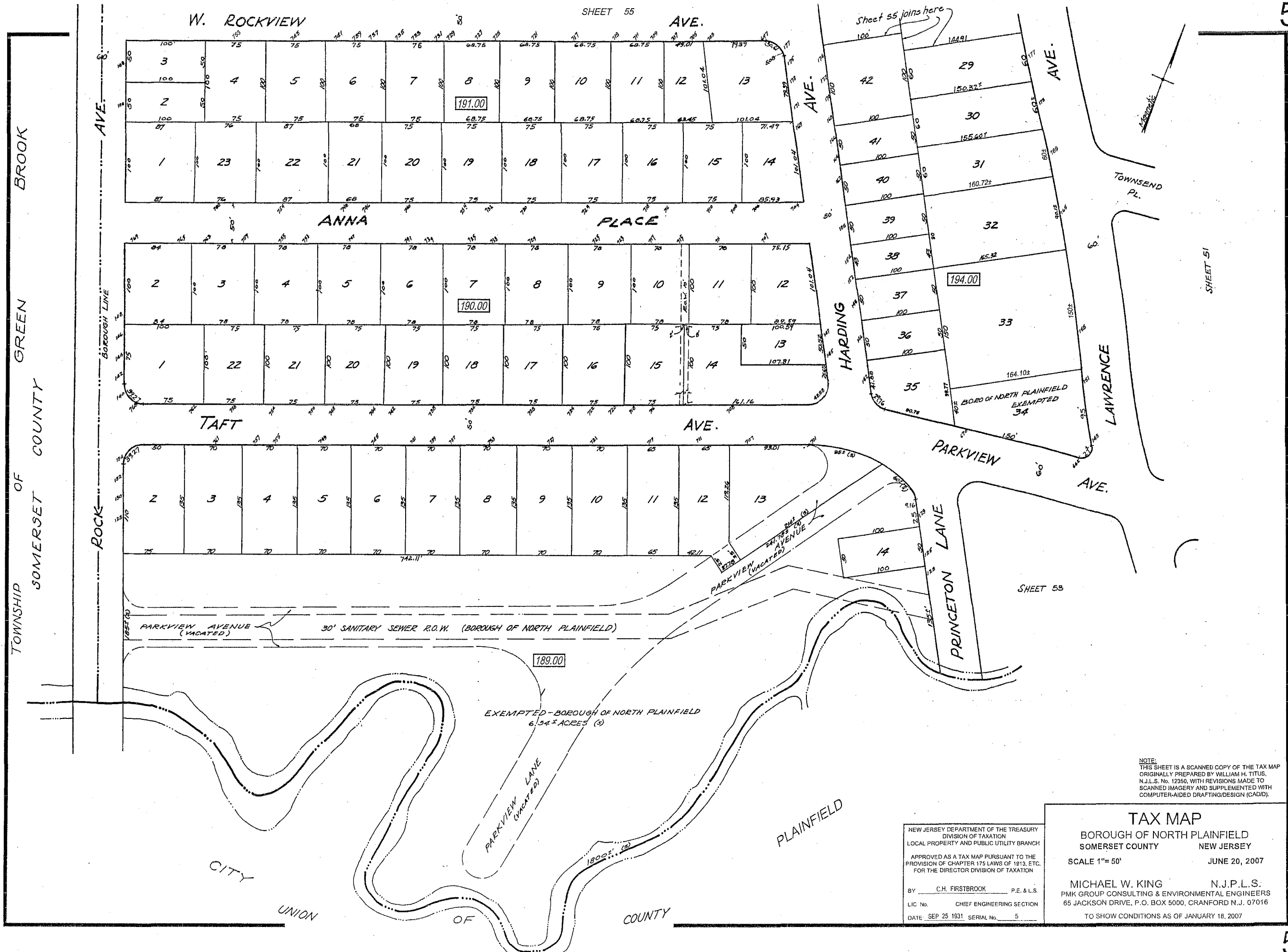
NOTE:
THIS SHEET IS A SCANNED COPY OF THE TAX MAP
ORIGINALLY PREPARED BY WILLIAM H. TITUS,
N.J.L.S. No. 12350, WITH REVISIONS MADE TO
SCANNED IMAGERY AND SUPPLEMENTED WITH
COMPUTER-AIDED DRAFTING/DESIGN (CAD/D).

OF UNION COUNTY

PLAINFIELD

NEW JERSEY DEPARTMENT OF THE TREASURY
DIVISION OF TAXATION
LOCAL PROPERTY AND PUBLIC UTILITY BRANCH
APPROVED AS A TAX MAP PURSUANT TO THE
PROVISION OF CHAPTER 175 LAWS OF 1913, ETC.
FOR THE DIRECTOR DIVISION OF TAXATION
BY C.H. FIRSTBROOK P.E. & L.S.
LIC. No. CHIEF ENGINEERING SECTION
DATE SEP 25 1931 SERIAL No. 5

TAX MAP
BOROUGH OF NORTH PLAINFIELD
SOMERSET COUNTY NEW JERSEY
SCALE 1"= 50' JUNE 20, 2007
MICHAEL W. KING N.J.P.L.S.
PMK GROUP CONSULTING & ENVIRONMENTAL ENGINEERS
65 JACKSON DRIVE, P.O. BOX 5000, CRANFORD N.J. 07016
TO SHOW CONDITIONS AS OF JANUARY 18, 2007



NOTE:
THIS SHEET IS A SCANNED COPY OF THE TAX MAP
ORIGINALLY PREPARED BY WILLIAM H. TITUS,
N.J.L.S. No. 12350, WITH REVISIONS MADE TO
SCANNED IMAGERY AND SUPPLEMENTED WITH
COMPUTER-AIDED DRAFTING/DESIGN (CADD).

NEW JERSEY DEPARTMENT OF THE TREASURY
DIVISION OF TAXATION
LOCAL PROPERTY AND PUBLIC UTILITY BRANCH
APPROVED AS A TAX MAP PURSUANT TO THE
PROVISIONS OF CHAPTER 175 LAWS OF 1913, ETC.
FOR THE DIRECTOR DIVISION OF TAXATION
BY C.H. FIRSTBROOK P.E. & L.S.
LIC. No. CHIEF ENGINEERING SECTION
DATE SEP 25 1931 SERIAL No. 5

TAX MAP
BOROUGH OF NORTH PLAINFIELD
SOMERSET COUNTY NEW JERSEY
SCALE 1"= 50' JUNE 20, 2007
MICHAEL W. KING N.J.P.L.S.
PMK GROUP CONSULTING & ENVIRONMENTAL ENGINEERS
65 JACKSON DRIVE, P.O. BOX 5000, CRANFORD N.J. 07016
TO SHOW CONDITIONS AS OF JANUARY 18, 2007

TOWNSHIP OF GREEN BROOK
SOMERSET COUNTY



NOTE:
THIS SHEET IS A SCANNED COPY OF THE TAX MAP
ORIGINALLY PREPARED BY WILLIAM H. TITUS,
N.J.L.S. No. 12350, WITH REVISIONS MADE TO
SCANNED IMAGERY AND SUPPLEMENTED WITH
COMPUTER-AIDED DRAFTING/DESIGN (CADD).

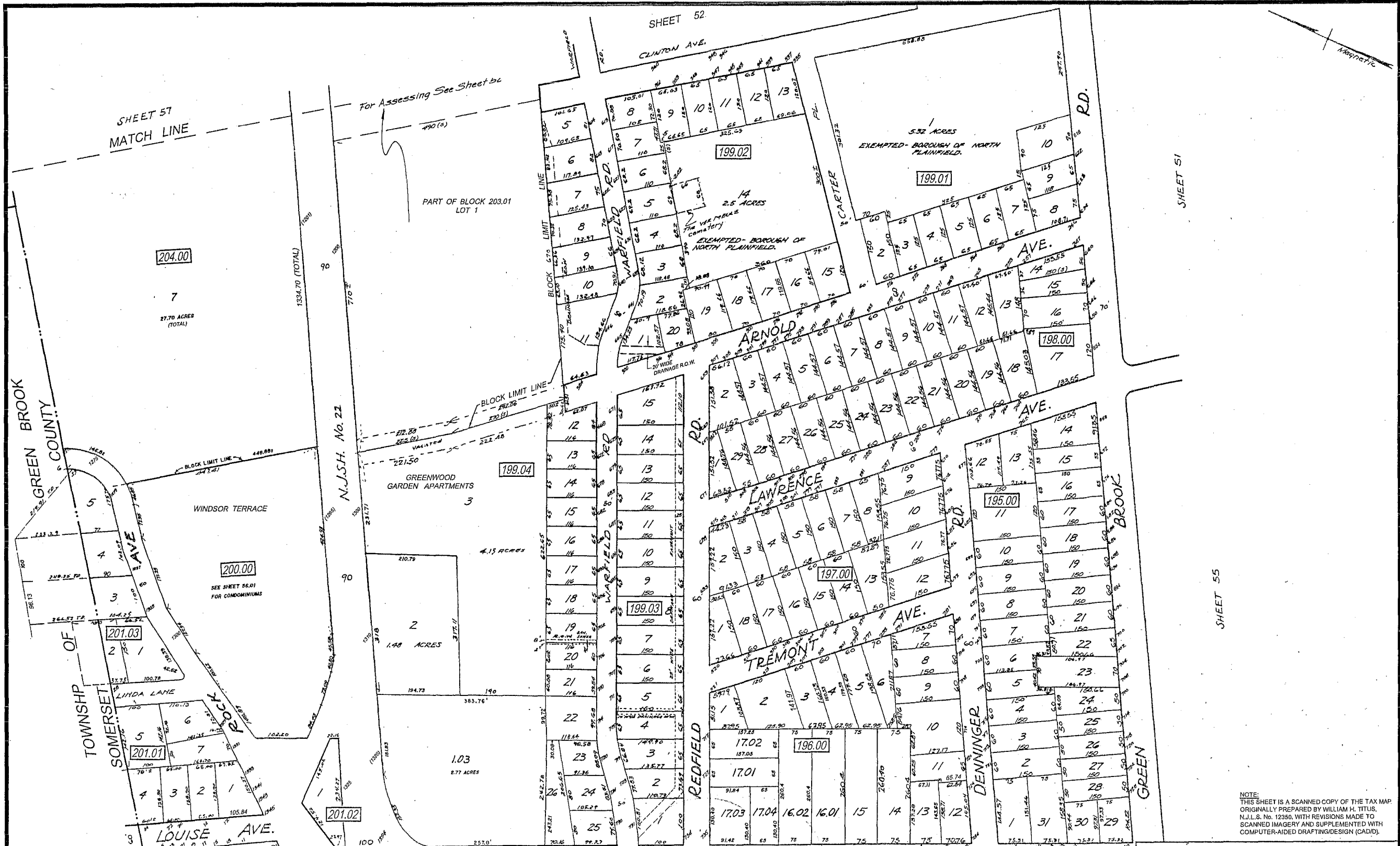
NEW JERSEY DEPARTMENT OF THE TREASURY
DIVISION OF TAXATION
LOCAL PROPERTY AND PUBLIC UTILITY BRANCH

APPROVED AS A TAX MAP PURSUANT TO THE
PROVISION OF CHAPTER 175 LAWS OF 1913, ETC.
FOR THE DIRECTOR DIVISION OF TAXATION

BY C.H. FIRSTBROOK P.E. & L.S.
LIC. No. _____ CHIEF ENGINEERING SECTION
DATE SEP 25 1931 SERIAL No. 5

TAX MAP
BOROUGH OF NORTH PLAINFIELD
SOMERSET COUNTY NEW JERSEY
SCALE 1"= 50'
JUNE 20, 2007

MICHAEL W. KING N.J.P.L.S.
PMK GROUP CONSULTING & ENVIRONMENTAL ENGINEERS
65 JACKSON DRIVE, P.O. BOX 5000, CRANFORD N.J. 07016
TO SHOW CONDITIONS AS OF JANUARY 18, 2007



NOTE:
THIS SHEET IS A SCANNED COPY OF THE TAX MAP
ORIGINALLY PREPARED BY WILLIAM H. TITUS,
N.J.L.S. No. 12350, WITH REVISIONS MADE TO
SCANNED IMAGERY AND SUPPLEMENTED WITH
COMPUTER-AIDED DRAFTING/DESIGN (CAD/D).

TAX MAP
BOROUGH OF NORTH PLAINFIELD
SOMERSET COUNTY NEW JERSEY
SCALE 1"=100' JUNE 20, 2007
MICHAEL W. KING N.J.P.L.S.
PMK GROUP CONSULTING & ENVIRONMENTAL ENGINEERS
65 JACKSON DRIVE, P.O. BOX 5000, CRANFORD N.J. 07016
TO SHOW CONDITIONS AS OF JANUARY 18, 2007

NEW JERSEY DEPARTMENT OF THE TREASURY
DIVISION OF TAXATION
LOCAL PROPERTY AND PUBLIC UTILITY BRANCH
APPROVED AS A TAX MAP PURSUANT TO THE
PROVISIONS OF CHAPTER 175 LAWS OF 1913, ETC.
FOR THE DIRECTOR DIVISION OF TAXATION
BY C.H. FIRSTBROOK P.E. & L.S.
LIC. No. CHIEF ENGINEERING SECTION
DATE: SEP 25 1931 SERIAL No. 5

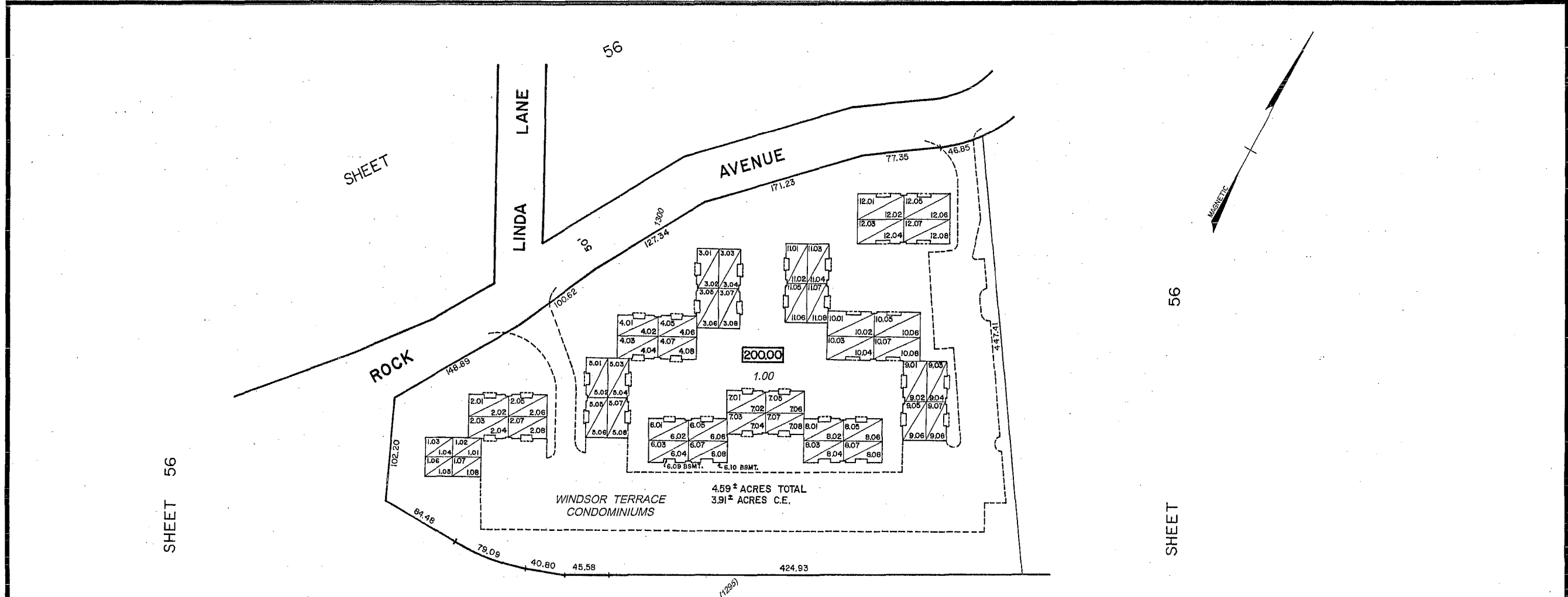
TOWNSHIP OF GREEN BROOK COUNTY

SHEET 57
MATCH LINE

SHEET 52

SHEET 51

SHEET 55



SHEET 56

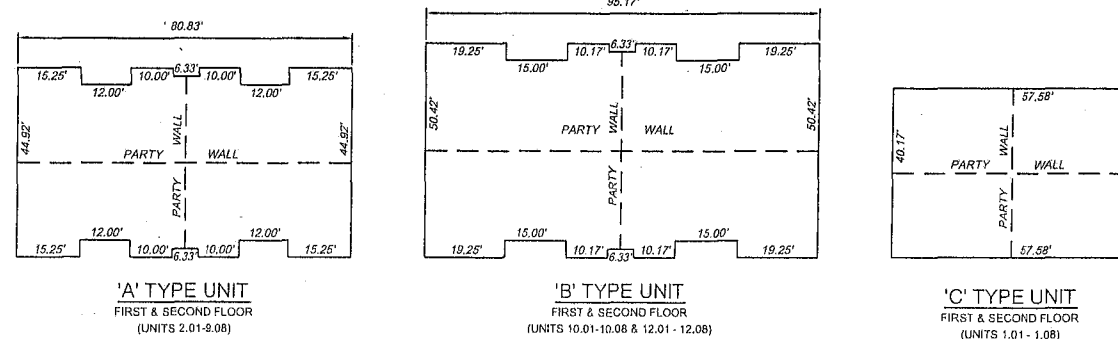
SHEET 56

NEW JERSEY STATE HIGHWAY ROUTE NO. 22

SHEET 56

ODD NUMBERS INDICATE FIRST FLOOR UNITS.
 EVEN NUMBERS INDICATE SECOND FLOOR UNITS.
 THIN DIAGONAL LINE INDICATES TWO-LEVEL CONDOMINIUMS.

CONDOMINIUM DETAIL



CONDOMINIUM DETAILS
1" = 20'

NOTE:
 THIS SHEET IS A SCANNED COPY OF THE TAX MAP
 ORIGINALLY PREPARED BY WILLIAM H. TITUS,
 N.J.L.S. No. 12360, WITH REVISIONS MADE TO
 SCANNED IMAGERY AND SUPPLEMENTED WITH
 COMPUTER-AIDED DRAFTING/DESIGN (CADD).

TAX MAP
 BOROUGH OF NORTH PLAINFIELD
 SOMERSET COUNTY NEW JERSEY
 SCALE 1" = 50' JUNE 20, 2007

MICHAEL W. KING N.J.P.L.S.
 PMK GROUP CONSULTING & ENVIRONMENTAL ENGINEERS
 65 JACKSON DRIVE, P.O. BOX 5000, CRANFORD N.J. 07016
 TO SHOW CONDITIONS AS OF JANUARY 18, 2007

NEW JERSEY DEPARTMENT OF THE TREASURY
 DIVISION OF TAXATION
 LOCAL PROPERTY AND PUBLIC UTILITY BRANCH

APPROVED AS A TAX MAP PURSUANT TO THE
 PROVISION OF CHAPTER 175 LAWS OF 1913, ETC.
 FOR THE DIRECTOR DIVISION OF TAXATION

BY: C.H. FIRSBROOK P.E. & L.S.
 LIC. No. CHIEF ENGINEERING SECTION
 DATE: SEP 25 1931 SERIAL No. 5

