
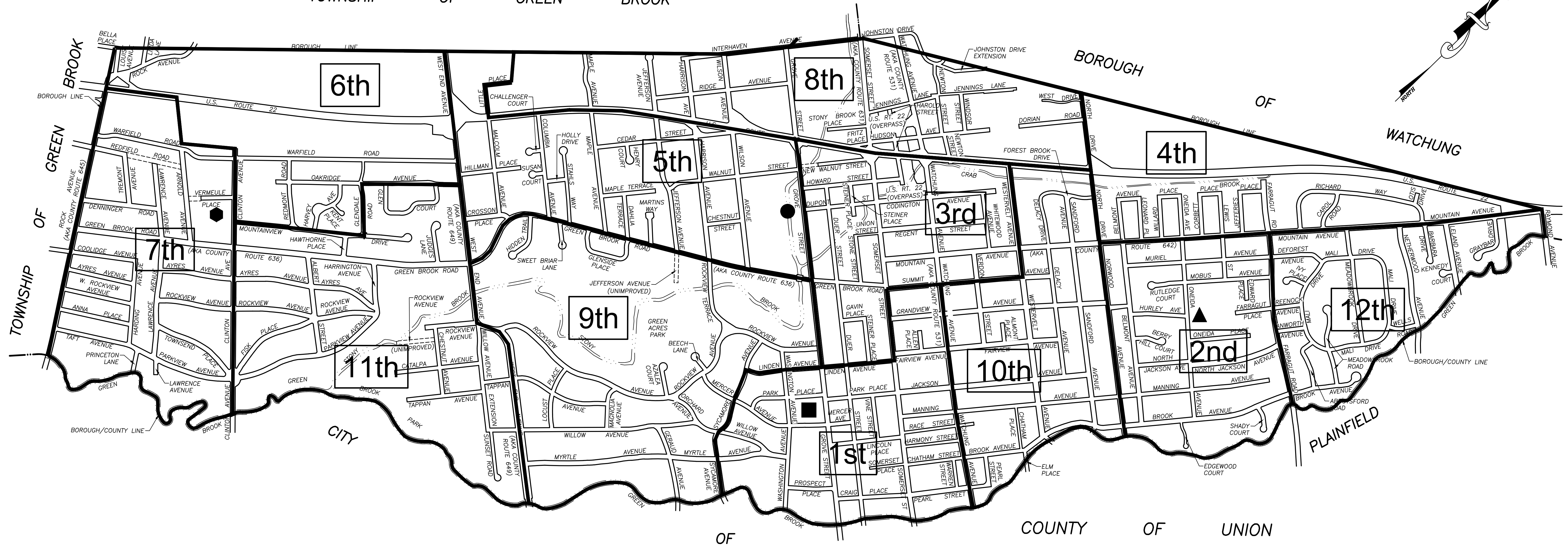
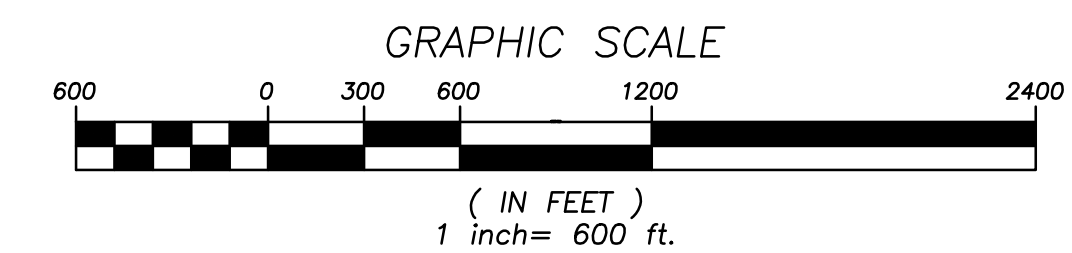


COUNTY OF SOMERSET
TOWNSHIP OF GREEN BROOK



TWELVE DISTRICT MAP
POLLING PLACES

DISTRICT NOs.	POLLING PLACE	Symbol
1, 9	CHURCH OF THE HOLY CROSS	■
2, 4, 10, 12	EAST END SCHOOL	▲
3, 5, 8	STONY BROOK SCHOOL	●
6, 7, 11	COMMUNITY CENTER	⬡



REVISED: SEPTEMBER 2019

BOROUGH OF NORTH PLAINFIELD
263 SOMERSET STREET
SOMERSET COUNTY, NEW JERSEY

VOTING DISTRICTS MAP

G **GROTTO ENGINEERING ASSOCIATES, LLC**
ENGINEERS · PLANNERS · SURVEYORS
Certificate of Authorization No. 24GA27918300
340 NORTH AVENUE
CRANFORD, NEW JERSEY 07016
908-272-8901 (F) 908-272-8902